

**Jule Bryson**  
**CUMBERLAND COUNTY CLERK**

---

1760 South Main Street • Crossville, TN 38555 • (931) 484-6442 • Fax (931) 484-6440

January 9, 2026

**TO:** Cumberland County Commission, County Mayor, and News Media  
**FROM:** Jule Bryson, Cumberland County Clerk  
**SUBJECT:** Tuesday, January 20, 2026  
Regular Monthly Meeting of the Cumberland County Commission

Take notice, the Cumberland County Commission, the governing body of Cumberland County, will meet in regular, open and public session at 6:00 PM on Tuesday, January 20, 2026.

The meeting will be held in the Cumberland Room located at the Art Circle Public Library, at 3 East Street, Crossville, TN. Where at which time and place the said Cumberland County Commissioners will consider such public business as may lawfully come before it.

If a member of the public desires to speak, he or she may do so by coming forward during the "Comments by the General Public" section of the meeting.


THIS PUBLIC NOTICE IS GIVEN pursuant to Title 8, Chapter 44, Part 1, *Tennessee Code Annotated* and other pertinent requirements of the County.

Attached is a copy of the agenda as of this date. I am looking forward to seeing you there.

Jule Bryson,  
Cumberland County Clerk

JB/cwt

Enclosures



# **CUMBERLAND COUNTY COMMISSION MONTHLY MEETING AGENDA**

---

**Tuesday, January 20, 2026**

**6:00 O'CLOCK P.M.**

1. Call to order: Chairperson or Cumberland County Sheriff
2. Invocation
3. Pledge to the Flag of the United States of America
4. Roll Call: Cumberland County Clerk Jule Bryson
5. Approval of January 20, 2026 Cumberland County Commission Meeting Agenda
6. Approval of December 15, 2025 Cumberland County Commission Monthly Minutes
7. Special recognitions, memorials, etc.
8. Comments by the General Public
9. Unfinished Business
10. New Business:

**RESOLUTION 01-2026-1 – TO APPOINT TWO (2) JUDICIAL COMMISSIONER FOR  
CUMBERLAND COUNTY, TENNESSEE (GIBSON)**

**RESOLUTION 01-2026-2 – ADDING CHESTNUT RIDGE LANE AND CHESTNUT RIDGE  
COURT TO THE COUNTY ROAD LIST (DAVIS)**

**RESOLUTION 01-2026-3 – ADDING RAQUET CLUB DRIVE TO THE COUNTY ROAD LIST  
(DAVIS)**

**RESOLUTION 01-2026-4 – EXTENDING HOUSTON DRIVE ON THE COUNTY ROAD LIST  
(DAVIS)**

**RESOLUTION 01-2026-5 – APPROVING THE 2026 CUMBERLAND COUNTY ROAD LIST  
(SHERRILL)**

**RESOLUTION 01-2026-6 – GENERAL PURPOSE SCHOOL FUND, BUDGET AMENDMENT,  
ISM STATE GRANT (MALL)**

**RESOLUTION 01-2026-7 – GENERAL PROGRAM SCHOOL FUND, BUDGET AMENDMENT,  
HEATHY STUDENTS STRONGER LEARNERS GRANT (MALL)**

**RESOLUTION 01-2026-8 – CENTRAL CAFETERIA FUND, BUDGET AMENDMENT, USDA  
GRANT FUNDS (MALL)**

# **CUMBERLAND COUNTY COMMISSION MONTHLY MEETING AGENDA**

---

**RESOLUTION 01-2026-9 – GENERAL FUND, BUDGET AMENDMENT, COUNTY COMMISSION  
(MALL)**

**RESOLUTION 01-2026-10 – HIGHWAY FUND, BUDGET AMENDMENT, HIGHWAY & BRIDGE  
MAINTENANCE LONGEVITY (POTTER)**

**RESOLUTION 01-2026-11 – SANITATION FUND, BUDGET AMENDMENT, RECYCLING  
CENTER LONGEVITY (HOLBROOK)**

**RESOLUTION 01-2026-12 – GENERAL FUND, BUDGET AMENDMENT, LONGEVITY  
EXPENDITURE (GIBSON)**

**RESOLUTION 01-2026-13 – GENERAL FUND, BUDGET AMENDMENT, SHERIFF'S  
DEPARTMENT (HOLBROOK)**

11. County Official Reports
12. County Attorney Report
13. Standing Committee Reports
14. Statutory Committee Reports
15. Election of Notaries, Appointments, and Confirmations
16. Announcements and Statements
17. Adjournment

# CUMBERLAND COUNTY BOARD OF COMMISSIONERS MEETING

## December 15, 2025 Monthly Meeting Minutes

---

Be it remembered that the Cumberland County Commission met in monthly session on Monday, December 15, 2025 at the Art Circle Public Library in Crossville, Tennessee. Cumberland County Mayor Allen Foster called the meeting to order at 6:00 o'clock P.M. Present and presiding was Commission Chairman Mayor Allen Foster who asked Commissioner Maxwell to deliver the invocation. Chairman Foster asked the Young Marines to lead the Pledge of Allegiance to the flag of the United States of America. Also present at this meeting were County Clerk Jule Bryson, Finance Director Jennifer Turner, Library Director James Houston, Director of Schools Rebecca Farley and the following County Commissioners:

Wiley Potter  
Tom Isham  
Karen Shanks  
David Gibson  
Jack Davis  
Wendell Wilson  
Mark Baldwin  
Greg Maxwell  
Colleen Mall

Sue Ann York  
Nancy Hyder  
Darrell Threet  
Charles Seiber  
Terry Lowe  
Joseph Sherrill  
Jerry Cooper  
Deborah Holbrook  
John Patterson (**ABSENT**)

A quorum being present, the Cumberland County Commission Meeting was opened in due form of law and the following proceedings were had to wit:

### **1. APPROVAL OF THE DECEMBER 15, 2025 COMMISSION MEETING AGENDA:**

On motion of Commissioner Hyder, second by Commissioner Holbrook moved to approve the agenda of the December 15, 2025 agenda bundling Resolutions 12-2025-7 through 12-2025-11, 12-2025-12 through 12-2025-14 & 12-2025-16 and vote on 12-2025-15 individually for discussion.

The motion to approve the agenda carried by voice vote from the commission present.

### **2. APPROVAL OF THE MINUTES OF THE NOVEMBER 17, 2025 CUMBERLAND COUNTY COMMISSION MONTHLY MEETING:**

On motion of Commissioner Gibson, second by Commissioner Sherrill moved to approve the November 17, 2025 Commission monthly meeting minutes, make a matter of record, and file.

The motion to approve the minutes carried by voice vote from the commission present.

### **PUBLIC COMMENTS:**

Howard Burnett, 553 Gardens Drive spoke regarding seventh grade curriculum. Billy Dodd Breckenridge Drive, thanked the commission with helping to get the speed limit posted on his road. He asked if there was a way to deal with speed limits and road damage caused by overweight trucks.

### **NEW BUSINESS:**

### **3. RESOLUTION 12-2025-1 – TO APPOINT MEMBERS TO THE AGRICULTURAL EXTENSION COMMITTEE:**

On motion of Commissioner Hyder, second by Commissioner Gibson, moved to adopt resolution 12-2025-1.

# CUMBERLAND COUNTY BOARD OF COMMISSIONERS MEETING

## December 15, 2025 Monthly Meeting Minutes

---

The motion to adopt 12-2025-1, appointing Tamara Eroh and Chance Bow to the Cumberland County Agricultural Extension Committee with term expiring December 31, 2027, carried by a unanimous voice vote.

#### **4. RESOLUTION 12-2025-2 – TO APPOINT A VETERAN’S SERVICE OFFICER:**

On motion of Commissioner Mall, second by Commissioner Hyder, moved to adopt resolution 12-2025-2.

The motion to adopt 12-2025-2, appointing Jeffrey Connors to serve as the Cumberland County Veterans Service Officer, carried by unanimous voice vote.

#### **5. RESOLUTION 12-2025-3 – APPROVING THE USE OF COUNTY PROPERTY FOR PLACEMENT OF A MILO LEMERT STATUE:**

On motion of Commissioner Mall, second by Commissioner Cooper, moved to adopt resolution 12-2025-3.

The motion to adopt 12-2025-3, allowing the Milo Lemert Statue Committee to move forward with plans to fund and erect the Milo Lemert statue, carried by unanimous voice vote.

#### **6. RESOLUTION 12-2025-4 – TO RE-APPOINT MEMBERS TO THE WILDLIFE AND FISHERIES COMMITTEE:**

On motion of Commissioner Gibson, second by Commissioner Maxwell, moved to adopt resolution 12-2025-4.

The motion to adopt 12-2025-4, to re-appoint Patrick Garrison and Matthew Kirkland to the Cumberland County Wildlife and Fisheries Committee for a four-year term, carried by unanimous voice vote.

#### **7. RESOLUTION 12-2025-5 – TO APPOINT MEMBERS TO THE CUMBERLAND COUNTY BUILDING CODES BOARD OF APPEALS:**

On motion of Commissioner Sherrill, second by Commissioner Holbrook, moved to adopt resolution 12-2025-5.

The motion to adopt 12-2025-5, to reappoint Mark Norrod to the Cumberland County Building Codes Board of Appeals for a four-year term, carried by unanimous voice vote.

#### **8. RESOLUTION 12-2025-6 – TO RE-APPOINT A MEMBER TO THE CUMBERLAND PLATEAU WATER AUTHORITY:**

On motion of Commissioner Maxwell, second by Commissioner Mall, moved to adopt resolution 12-2025-6.

The motion to adopt 12-2025-6, to reappoint Thom Hassler to the Cumberland Plateau Water Authority Board of Commissioners for a four-year term, carried by unanimous voice vote from the commission present.

#### **9. RESOLUTION 12-2025-7 – ADDING LAURELWOOD DRIVE AND LAURELWOOD CIRCLE TO THE COUNTY ROAD LIST:**

On motion of Commissioner Sherrill, second by Commissioner Gibson, moved to adopt resolution 12-2025-7.

Discussion: Commissioner Sherrill informed the commission there is a work order section that can be given any constituents when there are road issues to be reported located on the county website.

# CUMBERLAND COUNTY BOARD OF COMMISSIONERS MEETING

## December 15, 2025 Monthly Meeting Minutes

---

The motion to adopt 12-2025-7, approving the addition of Laurelwood Drive and Laurelwood Circle the county road list, carried by a unanimous voice vote from the commission present.

### **10. RESOLUTION 12-2025-8 - ADDING PERRY CREEK DRIVE TO THE COUNTY ROAD LIST:**

On motion of Commissioner Sherrill, second by Commissioner Gibson, moved to adopt resolution 12-2025-8.

The motion to adopt 12-2025-8, approving the addition of Perry Creek Drive to the county road list, carried by a unanimous voice vote from the commission present.

### **11. RESOLUTION 12-2025-9 – REMOVING THE END SECTION OF CAMP NAKANAWA ROAD FROM THE COUNTY ROAD LIST:**

On motion of Commissioner Sherrill, second by Commissioner Gibson, moved to adopt resolution 12-2025-9.

The motion to adopt 12-2025-9, approving the removal of 0.78 miles end section of Camp Nakanawa Road from the county road list, carried by a unanimous voice vote from the commission present.

### **12. RESOLUTION 12-2025-10 – REMOVING THE END SECTION OF LAVENDER LANE FROM THE COUNTY ROAD LIST:**

On motion of Commissioner Sherrill, second by Commissioner Gibson, moved to adopt resolution 12-2025-10.

The motion to adopt 12-2025-10, approving the correction of name of Calusa Circle to Warpath Circle on the county road list, carried by a unanimous voice vote from the commission present

### **13. RESOLUTION 12-2025-11 – CORRECTING A CLERICAL ERROR REGARDING CALUSA CIRCLE AND WARPATH CIRCLE ON THE COUNTY ROAD LIST:**

On motion of Commissioner Sherrill, second by Commissioner Gibson, moved to adopt resolution 12-2025-11.

The motion to adopt 12-2025-11, approving the correction of Calusa Circle to Warpath Circle on the county road list, carried by a unanimous voice vote from the commission present

### **14. RESOLUTION 12-2025-12 – GENERAL FUND, BUDGET AMENDMENT, FIRE DEPARTMENT:**

On motion of Commissioner York, second by Commissioner Sherrill, moved to adopt resolution 12-2025-12.

The motion to adopt 12-2025-12, approving general fund budget amendment to receive grant from the State of Tennessee for Fire Department to provide jaws of life tool kit and equipment in the amount of \$12,500.00, carried by a unanimous roll call vote from the commission present.

### **15. RESOLUTION 12-2025-13 – GENERAL FUND, BUDGET AMENDMENT, SHERIFF/JAIL:**

On motion of Commissioner York, second by Commissioner Sherrill, moved to adopt resolution 12-2025-13.

The motion to adopt 12-2025-13, approving general fund budget amendment to receive grant from the State of Tennessee for Sheriff/Jail department to receive funds for additional training equipment to current staff in the amount of \$14,117.00, carried by a unanimous roll call vote from the commission present.

# CUMBERLAND COUNTY BOARD OF COMMISSIONERS MEETING

## December 15, 2025 Monthly Meeting Minutes

---

### **16. RESOLUTION 12-2025-14 – GENERAL FUND, BUDGET AMENDMENT, SHERIFF'S DEPARTMENT OTHER HEALTH & WELFARE:**

On motion of Commissioner York, second by Commissioner Sherrill, moved to adopt resolution 12-2025-14.

The motion to adopt 12-2025-14, approving general fund budget amendment for Sheriff's Department Other Health & Welfare for transportation and support of mental health patients in the amount of \$46,090.00, carried by a unanimous roll call vote from the commission present.

### **17. RESOLUTION 12-2025-15 – GENERAL FUND, BUDGET AMENDMENT, OTHER ADMINISTRATION OF JUSTICE, SAFE BABY COURT:**

Discussion: Commissioner Potter has a concern with giving the supervisor the additional compensation for supervising one additional employee. Commissioner Sherrill asked if any other department in Cumberland County has this arrangement for compensation. Finance Director Jennifer Turner stated there are no other departments with this arrangement. She also stated this arrangement was a part of the grant that Judge Amanda Worley had requested. Commissioner Isham stated he agreed with Commissioner Potter, he has concerns for the compensation request. Commissioner Mall stated she felt like that if the Judge was requesting this, then there was no one present to determine what the amount of work required for this grant would be. Commissioner Lowe stated he agreed with Commissioner Potter and Commissioner Isham but he did not want to vote no if it was taking away from the children and babies this grant would provide. Commissioner Wilson suggested a friendly amendment reallocating this compensation of the resolution if the commission thought it necessary. Finance Director Turner stated she would need to know what fund this compensation should be moved to. She suggested this money could be moved into the other supplies or office supplies. This grant is extended until June 2028. Commissioner Threet asked if the additional compensation was a requirement to the grant or was this a request of the Judge. Director Turner stated this was at the request of the Judge. Director Turner stated that other counties do pay an additional supplement to the supervisors. Commissioner Sherrill asked if there was someone in attendance from the court system. Director Turner stated Judge Worley was not able to attend this meeting.

A motion was made by Commissioner Potter, second by Commissioner Lowe to move \$5,000 into other supplies and materials and adjusting the social security.

The motion to add a friendly amendment to resolution 12-2025-15, moving the \$5,000 supervisor compensation to the other supplies line item, carried by a vote of 12 (twelve) yay votes from Commissioners Hyder, Shanks, Threet, Seiber, Davis, Lowe, Wilson, Cooper, Maxwell, Potter, Isham, Gibson and 4 (four) nay votes from Commissioners Sherrill, Baldwin, Holbrook, Mall and one (1) pass from Commissioner York.

On motion of Commissioner Holbrook, second by Commissioner Mall moved to amend resolution 12-2025-15 to revise the distribution of funds.

The motion to adopt resolution 12-2025-15, approving the friendly amended general fund, budget amendment for Other Administration of Justice Safe Baby Court in the amount of \$100,000.00 carried by a unanimous roll call vote.

### **18. RESOLUTION 12-2025-16 - GENERAL FUND, BUDGET AMENDMENT, COMMUNITY DEVELOPMENT, FEDERAL THROUGH STATE GOVERNMENT:**

On motion of Commissioner York, second by Commissioner Sherrill moved to adopt resolution 12-2025-16.

The motion to adopt 12-2025-16, approving general fund budget amendment for Community Development block grant for park improvements at Obed River Park Trail in the amount of \$429,935.00, carried by a unanimous roll call vote from the commission present.

# CUMBERLAND COUNTY BOARD OF COMMISSIONERS MEETING

## December 15, 2025 Monthly Meeting Minutes

---

### COUNTY FINANCE DIRECTOR REPORT:

Finance Director Jennifer Turner gave the financial report for the most up to date EMS collections, sales tax, property tax, hotel/motel tax and prisoner boarding.

Discussion: Commissioner Isham questioned if the report from the City of Crossville Finance Director was correct.

### COUNTY ATTORNEY REPORT:

Attorney Philip Burnett reported there are no new lawsuits in the previous 30 days. The county has one (1) active litigation. There have been a few resolved in the recent weeks. The county is in a good position from a litigation stand point.

### 22. ELECTION OF NOTARIES:

On motion of Commissioner Maxwell, second by Commissioner York, moved to elect Teresa G. Boston, Terry H. Carter, Pamela A. Harb, Callan Brooke Lamoreaux, Tonya Norris, Sherri Young notaries public for the State of Tennessee.

The motion to approve the notaries carried by voice vote from the commission present.

### 23. ADJOURNMENT:

On motion of Commissioner Sherrill, second by Commissioner Baldwin moved the December 15, 2025 commission meeting to be adjourned at 6:37 P.M.

The motion to adjourn the meeting was carried by voice vote from the commission present.

MINUTES APPROVED FOR ENTRY THIS \_\_\_\_\_ DAY OF JANUARY 2026.

---

Allen Foster, County Mayor  
Chairman, Cumberland County  
Commission

---

Jule Bryson  
Cumberland County Clerk



RESOLUTION NO: 01-2026-1

**RESOLUTION TO APPOINT TWO (2) JUDICIAL COMMISSIONERS FOR  
CUMBERLAND COUNTY, TENNESSEE**

**WHEREAS**, it is the recommendation of Judge Amanda Worley and Judicial Commissioner Director Jennifer Phillips-Cross, that the following person(s) be appointed to serve as a Judicial Commissioner for Cumberland County, Tennessee:

*Jennifer Phillips-Cross- Two (2) year term*

*Joseph Moody- six (6) month term*


**WHEREAS**, pursuant to T.C.A. 40-1-111, the term shall begin this 20th day of January, 2026 and will be for one two (2) year term and one six (6) month term..

**NOW, THEREFORE, BE IT RESOLVED**, by the Board of Commissioners of Cumberland County, meeting in regular session on this the 20th day of January, 2026, that Jennifer Phillips-Cross be appointed Judicial Commissioner Director for a two (2) year term on the recommendation of Judge Amanda Worley.

Joseph Moody is to be appointed Judicial Commissioner for a six (6) month term, on recommendation of Judge Amanda Worley and Judicial Commissioner Director Jennifer Phillips-Cross.

**Adopted this 20th day of January, 2026.**

**SPONSOR:**

  
COMMISSIONER

**ATTEST:**

\_\_\_\_\_  
COUNTY CLERK

**APPROVAL:**

\_\_\_\_\_  
COUNTY MAYOR

  
GENERAL SESSIONS JUDGE

  
JUDICIAL COMMISSIONER DIRECTOR

**RESOLUTION NO. 01-2026-2**

**RESOLUTION ADDING CHESTNUT RIDGE LANE AND CHESTNUT RIDGE COURT  
TO THE COUNTY ROAD LIST**

**WHEREAS**, the Cumberland County Regional Planning Commission met on November 20, 2025 and the staff planner presented a request on behalf of JT Smith to add Chestnut Ridge Lane (0.42 mi) and Chestnut Ridge Court (0.12 mi) to the county road list; and

**WHEREAS**, the requester stated that the roads are newer development roads and up to county road standards, and this was confirmed by Road Superintendent Stanley Hall; and

**WHEREAS**, on December 18, 2025 the Planning Commission convened and a public hearing was opened to receive any comment(s) regarding the addition of Chestnut Ridge Lane and Chestnut Ridge Court to the road list—no public comments were made, and the hearing was adjourned; and

**WHEREAS**, the Planning Commission then passed a motion to recommend to the Environmental Committee the approval of the addition of these roads to the county road list; and

**WHEREAS**, on December 29, 2025 the Environmental Committee convened and a motion was passed to recommend approval of the addition of these roads to the county road list to the full commission for final approval.

**NOW, THEREFORE, BE IT RESOLVED**, by the Cumberland County Board of Commissioners meeting in regular session, that Chestnut Ridge Lane (0.42 mi) and Chestnut Ridge Court (0.12 mi) be added to the county road list.

**Adopted this 20<sup>th</sup> day of January, 2026.**

Jack Davis by: [signature]  
**SPONSOR**

\_\_\_\_\_  
**APPROVE**

\_\_\_\_\_  
**ATTEST**

**RESOLUTION NO. 01-2026-3**

**RESOLUTION ADDING RAQUET CLUB DRIVE TO THE COUNTY ROAD LIST**

**WHEREAS**, the Cumberland County Regional Planning Commission met on November 20, 2025 and heard a request from the Deer Creek HOA President to add Raquet Club Drive (0.11 mi) to the county road list; and

**WHEREAS**, the HOA President stated that all the roads surrounding Raquet Club Drive are on the county road list; and

**WHEREAS**, on December 18, 2025 the Planning Commission convened and a public hearing was opened to receive any comment(s) regarding the addition of Raquet Club Drive to the road list—no public comments were made, and the hearing was adjourned; and

**WHEREAS**, the Planning Commission then passed a motion to recommend to the Environmental Committee the approval of the addition of this road to the county road list; and

**WHEREAS**, on December 29, 2025 the Environmental Committee convened and a motion was passed to recommend approval of the addition of this road to the county road list to the full commission for final approval.

**NOW, THEREFORE, BE IT RESOLVED**, by the Cumberland County Board of Commissioners, meeting in regular session, that Raquet Club Drive (0.11 mi) be added to the county road list.

Adopted this 20<sup>th</sup> day of January, 2026.

Jack Davis by:   
SPONSOR

\_\_\_\_\_  
APPROVE

\_\_\_\_\_  
ATTEST

**RESOLUTION NO. 01-2026-4**

**RESOLUTION EXTENDING HOUSTON DRIVE ON THE COUNTY ROAD LIST**

**WHEREAS**, the Cumberland County Planning Commission convened on December 18, 2025 and heard a request from a constituent to extend the end of Houston Drive; and

**WHEREAS**, Houston Drive is currently on the road list with a length of 0.25 miles and the addition of 0.27 miles would make the total length 0.54 miles; and

**WHEREAS**, at the December 18, 2025 Planning Commission meeting, a public hearing was opened to receive any comment(s) regarding the extension of Houston Drive to the road list—no public comments were made, and the hearing was adjourned; and

**WHEREAS**, the Planning Commission then passed a motion to recommend to the Environmental Committee the approval of the extension of Houston Drive to the road list; and

**WHEREAS**, on December 29, 2025 the Environmental Committee convened and a motion was passed to recommend approval of the extension of Houston Drive to the county road list to the full commission for final approval.

**NOW, THEREFORE, BE IT RESOLVED**, by the Cumberland County Board of Commissioners meeting in regular session that the extension of Houston Drive from 0.25 miles to 0.54 miles be added to the county road list.

**Adopted this 20<sup>th</sup> day of January, 2026.**

Jack Davis by: JL  
**SPONSOR**

\_\_\_\_\_  
**APPROVE**

\_\_\_\_\_  
**ATTEST**

**RESOLUTION NO. 01-2026-5**

**A RESOLUTION APPROVING THE 2026 CUMBERLAND COUNTY ROAD LIST**

**WHEREAS**, the Cumberland County Highway Department, the Cumberland County Regional Planning Commission, and the Environmental Committee, are submitting for approval the 2026 Cumberland County Road List; and

**WHEREAS**, throughout 2025, the following changes to the road list were approved by the County Commission, and the corresponding resolution is in parenthesis:

1. Removed the end section of Nature's Way, removing 4,552 feet (01-2025-5)
2. Added Grapevine Road at 0.63 miles (01-2025-19)
3. Added Laurelwood Drive at 0.098 miles and Laurelwood Circle at 0.047 miles (12-2025-7)
4. Added Perry Creek Drive at 0.38 miles (12-2025-8)
5. Shortened Camp Nakanawa Road, removing 0.78 miles (12-2025-9)
6. Shortened Lavender Lane by 0.08 miles to 0.09 miles (12-2025-10)
7. Calusa Circle corrected to Warpath Circle (12-2025-11)
8. Added Chestnut Ridge Lane at 0.42 miles and Chestnut Ridge Court at 0.12 miles (01-2026- 2 )
9. Added Raquet Club Drive at 0.11 miles (01-2026- 3 )
10. Extended Houston Drive from 0.25 miles to 0.52 miles (01-2026- 4 )

**WHEREAS**, on November 20, 2025, the Planning Commission convened and a motion was made and passed to approve the 2026 road list and forward it to the Environmental Committee for approval; and

**WHEREAS**, The Environmental Committee convened on December 29, 2025 and passed a motion to recommend to the full commission the approval of the 2026 road list; and

**NOW, THEREFORE, BE IT RESOLVED**, by the Cumberland County Board of Commissioners meeting in regular session that the 2026 County Road List be approved as presented.

**Adopted this 20<sup>th</sup> day of January, 2026.**

  
SPONSOR

\_\_\_\_\_  
APPROVE

\_\_\_\_\_  
ATTEST

## 2026 Cumberland County Road List

Street	ROW	Type	Mileage	Width	Speed Limit	Area	Date Effective	Resolution
ABBEY CIR	50	Tar-Chip	0.10	10	30	Fairfield Glade	5/19/2025	05-2025-6
ABINGTON PL	50	Asphalt	0.10	20	30	Fairfield Glade	5/19/2025	05-2025-6
ACKIA DR	50	Tar-Chip	0.43	20	30	Tansi	5/19/2025	05-2025-7
ACOMA DR	50	Tar-Chip	0.31	20	30	Tansi	5/19/2025	05-2025-7
ACORN LN	60	Tar-Chip	0.13	16	55			N/A
ADAMS CREEK RD	30	Tar-Chip	0.47	14	55			N/A
ADLER LN	50	Asphalt	0.13	20	30	Fairfield Glade	5/19/2025	05-2025-6
ADMIRAL CIR	50	Tar-Chip	0.07	20	30	Fairfield Glade	5/19/2025	05-2025-6
AKINS CEMETERY RD	14	Tar-Chip	0.17	14	55			N/A
AL GOSS RD	30	Tar-Chip	0.84	14	55			N/A
ALAPATTAH CIR	50	Tar-Chip	0.59	16	30	Tansi	5/19/2025	05-2025-7
ALBEMARLE CIR	50	Tar-Chip	0.28	20	30	Fairfield Glade	5/19/2025	05-2025-6
ALBEMARLE LN	50	Tar-Chip	0.37	18	30	Fairfield Glade	5/19/2025	05-2025-6
ALBERT FRYE RD	30	Tar-Chip	1.32	14	55			N/A
ALBERT WOOD RD	30	Tar-Chip	0.41	12	55			N/A
ALESIA WAY	40	Tar-Chip	0.35	20	55			N/A
ALGONQUIN LN	50	Tar-Chip	0.17	20	30	Tansi	5/19/2025	05-2025-7
ALICE RD	50	Asphalt	0.16	20	55			N/A
ALISHA LN	50	Tar-Chip	0.18	20	55			N/A
ALLEN BURGESS RD	24	Tar-Chip	1.49	14	55			N/A
ALLEN DR	50	Tar-Chip	0.53	20	55			N/A
ALLOWAY CREEK RD	24	Tar-Chip	0.25	8	55			N/A
ALLOWAY RD	60	Tar-Chip	3.13	20	55			N/A
ALPS RD	60	Tar-Chip	0.44	8	55			N/A
ALTAKIMA LN	50	Tar-Chip	0.24	12	30	Tansi	5/19/2025	05-2025-7
ALTANGLIN LN	50	Tar-Chip	0.10	20	30	Fairfield Glade	5/19/2025	05-2025-6
AMESBURY CIR	50	Asphalt	0.03	20	30	Fairfield Glade	5/19/2025	05-2025-6
AMESBURY CT	50	Asphalt	0.17	20	30	Fairfield Glade	5/19/2025	05-2025-6
AMHERST LN	50	Tar-Chip	0.30	16	30	Fairfield Glade	5/19/2025	05-2025-6
ANDOVER LN	50	Tar-Chip	0.21	18	30	Fairfield Glade	5/19/2025	05-2025-6
ANDREW LN	50	Asphalt	0.17	20	55			N/A
ANDREWS LN	40	Tar-Chip	0.54	10	55			N/A
ANGLEWOOD DR	50	Tar-Chip	0.51	18	30	Fairfield Glade	5/19/2025	05-2025-6
ANNE PL	60	Tar-Chip	0.09	18	55			N/A
ANNE RD	60	Tar-Chip	1.10	20	55			N/A
ANSELM CIR	50	Tar-Chip	0.10	12	55			N/A
APOKA LN	50	Tar-Chip	0.31	20	30	Tansi	5/19/2025	05-2025-7
APOXSEE CIR	50	Tar-Chip	0.29	14	30	Tansi	5/19/2025	05-2025-7
APPLE CIR	50	Tar-Chip	0.11	14	55			N/A
AQUIN CIR	50	Tar-Chip	0.19	16	30	Tansi	5/19/2025	05-2025-7
ARAPAHO DR	50	Tar-Chip	0.41	20	30	Tansi	5/19/2025	05-2025-7
ARNOLD LN	50	Tar-Chip	0.66	12	55			N/A
ARNOLD SMITH RD	14	Tar-Chip	0.26	14	55			N/A
ARNOLDS WAY	50	Tar-Chip	0.80	20	55			N/A
ARROW DR	50	Tar-Chip	0.15	14	30	Tansi	5/19/2025	05-2025-7
ARROWHEAD DR	50	Tar-Chip	1.20	18	30	Tansi	5/19/2025	05-2025-7
ARTHUR SEAGRAVES RD	36	Tar-Chip	0.49	16	55			N/A
ASH CIR	50	Asphalt	0.05	18	55			N/A
ASH PLACE	60	Tar-Chip	0.05	20	55			N/A
ASHBURN DR	40	Tar-Chip	0.44	14	55			N/A
ASHDOWN LN	50	Tar-Chip	0.11	16	30	Fairfield Glade	5/19/2025	05-2025-6
ASHFORD DR	60	Tar-Chip	0.46	12	55			N/A
ASHFORD PL	50	Tar-Chip	0.15	18	30	Fairfield Glade	5/19/2025	05-2025-6
ASHMOR DR	50	Asphalt	0.10	25	55			N/A
ATKINS RD	30	Tar-Chip	0.32	14	55			N/A
ATOKA LN	50	Asphalt	0.56	22	30	Tansi	5/19/2025	05-2025-7
AUGUSTINE CT	50	Tar-Chip	0.05	20	30	Fairfield Glade	5/19/2025	05-2025-6
AUGUSTINE LN	50	Tar-Chip	0.15	20	30	Fairfield Glade	5/19/2025	05-2025-6
AULT RD	20	Gravel	0.32	8	55			N/A
AUSTIN DR	60	Tar-Chip	0.62	18	55			N/A
AUTUMN DR	50	Asphalt	0.21	20	55			N/A
AUTUMN TRL	50	Asphalt	0.19	26	55			N/A
AVON LN	50	Tar-Chip	0.21	18	30	Fairfield Glade	5/19/2025	05-2025-6
AZELEA LN	60	Tar-Chip	0.23	18	55			N/A
BACHAM LN	50	Tar-Chip	0.16	20	30	Fairfield Glade	5/19/2025	05-2025-6
BACKWOODS WAY	60	Tar-Chip	0.31	20	55			N/A
BAIER RD	40	Tar-Chip	1.42	18	55			N/A
BAINBRIDGE RD	60	Tar-Chip	0.34	20	30	Fairfield Glade	5/19/2025	05-2025-6
BAIRD RD	24	Tar-Chip	0.08	10	55			N/A
BAISLEY LN	30	Tar-Chip	0.28	16	55			N/A
BALTUSROL CT	60	Tar-Chip	0.03	18	30	Fairfield Glade	5/19/2025	05-2025-6
BALTUSROL RD	50	Asphalt	0.54	20	30	Fairfield Glade	5/19/2025	05-2025-6
BANBURY LN	50	Tar-Chip	0.07	14	30	Fairfield Glade	5/19/2025	05-2025-6
BARNWELL LOOP	40	Tar-Chip	0.40	16	55			N/A
BARRINGER RD	30	Tar-Chip	1.01	14	55			N/A
BASSES CREEK LN	50	Asphalt	0.51	20	55			N/A

## 2026 Cumberland County Road List

Street	ROW	Type	Mileage	Width	Speed Limit	Area	Date Effective	Resolution
BATEMAN DR	50	Tar-Chip	0.08	18	55			N/A
BAXTER NORRIS RD	10	Gravel	0.69	10	55			N/A
BAY COLONY TER	60	Tar-Chip	0.07	16	30	Fairfield Glade	5/19/2025	05-2025-6
BEACHWOOD CT	50	Tar-Chip	0.03	16	30	Fairfield Glade	5/19/2025	05-2025-6
BEACHWOOD DR	60	Tar-Chip	2.09	20	30	Fairfield Glade	5/19/2025	05-2025-6
BEACHWOOD LN	50	Tar-Chip	0.25	14	30	Fairfield Glade	5/19/2025	05-2025-6
BEAN POT CAMPGROUND RD	40	Asphalt	0.30	18	55			N/A
BEAR CREEK LOOP	50	Tar-Chip	0.29	10	55			N/A
BEAR CREEK RD	50	Tar-Chip	4.03	20	55			N/A
BEAR DEN	60	Tar-Chip	0.03	20	55			N/A
BEASON LN	50	Tar-Chip	0.15	16	30	Fairfield Glade	5/19/2025	05-2025-6
BEATY RD	30	Tar-Chip	0.89	14	55			N/A
BEAVER RD	50	Tar-Chip	0.47	16	30	Tansi	5/19/2025	05-2025-7
BEBE RD	30	Tar-Chip	0.13	12	55			N/A
BEE CIR	50	Asphalt	0.10	20	55			N/A
BEECHCROFT LN	45	Asphalt	0.09	20	30	Fairfield Glade	5/19/2025	05-2025-6
BEEHIVE LN	40	Asphalt	0.31	10	55			N/A
BELL RD	60	Asphalt	3.23	20	55			N/A
BELMONT DR	50	Tar-Chip	1.35	18	55			N/A
BELOTE RD	30	Tar-Chip	0.48	10	55			N/A
BELVEDERE LN	50	Tar-Chip	0.17	16	30	Fairfield Glade	5/19/2025	05-2025-6
BELVIN RD	24	Tar-Chip	0.13	16	55			N/A
BENEFIT RD	40	Tar-Chip	0.23	16	55			N/A
BENT OAK LN	50	Tar-Chip	0.15	18	30	Fairfield Glade	5/19/2025	05-2025-6
BENT OAK TER	50	Tar-Chip	0.26	18	30	Fairfield Glade	5/19/2025	05-2025-6
BENT TREE DR	50	Asphalt	0.84	20	55			N/A
BENT TREE RD	50	Tar-Chip	0.53	18	55			N/A
BENTON DIXON RD	10	Tar-Chip	0.25	10	55			N/A
BERKELEY SQ	50	Tar-Chip	0.08	20	30	Fairfield Glade	5/19/2025	05-2025-6
BERKSHIRE CT	50	Tar-Chip	0.06	20	30	Fairfield Glade	5/19/2025	05-2025-6
BERKSHIRE LOOP	50	Tar-Chip	0.70	20	30	Fairfield Glade	5/19/2025	05-2025-6
BERLINGWOOD LN	50	Tar-Chip	0.10	20	30	Fairfield Glade	5/19/2025	05-2025-6
BETHEL LN	60	Asphalt	0.17	20	55			N/A
BIBLE RD	30	Tar-Chip	0.24	10	55			N/A
BIG HORN CIR	50	Tar-Chip	0.09	20	30	Tansi	5/19/2025	05-2025-7
BIG HORN CT	50	Tar-Chip	0.11	14	30	Tansi	5/19/2025	05-2025-7
BIG HORN DR	60	Asphalt	1.50	20	30	Tansi	5/19/2025	05-2025-7
BIG HORN LOOP	50	Tar-Chip	0.06	20	30	Tansi	5/19/2025	05-2025-7
BIG LICK RD	40	Tar-Chip	0.32	14	55			N/A
BILBREY LN	24	Tar-Chip	0.34	10	55			N/A
BILBREY RD	30	Tar-Chip	0.40	14	55			N/A
BILL BARNWELL RD	10	Tar-Chip	0.30	10	55			N/A
BILL BROWN RD	24	Tar-Chip	0.70	12	55			N/A
BILL HALL RD	30	Tar-Chip	0.25	12	55			N/A
BILLY GOAT RD	30	Tar-Chip	0.28	12	55			N/A
BINGHAM LN	50	Tar-Chip	0.20	20	30	Fairfield Glade	5/19/2025	05-2025-6
BINGHAM WAY	50	Tar-Chip	0.06	20	30	Fairfield Glade	5/19/2025	05-2025-6
BIRCH PL	60	Tar-Chip	0.11	18	55			N/A
BIRCHWOOD DR	50	Asphalt	0.69	20	55			N/A
BISHOP CAMPBELL RD	40	Tar-Chip	1.12	16	55			N/A
BLACK BEAR CT	50	Tar-Chip	0.15	16	55			N/A
BLACK CLOUD DR	50	Tar-Chip	0.24	14	30	Tansi	5/19/2025	05-2025-7
BLACK OAK CIR	50	Tar-Chip	0.11	16	30	Fairfield Glade	5/19/2025	05-2025-6
BLACK OAK LN	60	Asphalt	0.14	20	55			N/A
BLACK WOLF DR	50	Tar-Chip	0.33	14	30	Tansi	5/19/2025	05-2025-7
BLACKFOOT DR	50	Tar-Chip	0.34	20	30	Tansi	5/19/2025	05-2025-7
BLAYLOCK RD	50	Tar-Chip	5.39	20	55			N/A
BLEDSON PARK RD	40	Asphalt	0.17	10	55			N/A
BLUEBIRD DR	50	Tar-Chip	0.20	16	55			N/A
BLUFF VIEW CT	50	Asphalt	0.06	20	30	Fairfield Glade	5/19/2025	05-2025-6
BLUFF VIEW DR	50	Tar-Chip	0.33	18	55			N/A
BLUFF VIEW LN	50	Asphalt	0.33	20	30	Fairfield Glade	5/19/2025	05-2025-6
BLUFF VIEW TER	50	Asphalt	0.39	20	30	Fairfield Glade	5/19/2025	05-2025-6
BOANNA CIR	50	Tar-Chip	0.05	20	30	Tansi	5/19/2025	05-2025-7
BOANNA LN	50	Tar-Chip	0.35	20	30	Tansi	5/19/2025	05-2025-7
BOB AUSTIN RD	30	Tar-Chip	0.40	10	55			N/A
BOLIN RD	40	Tar-Chip	1.89	18	55			N/A
BOND LN	50	Tar-Chip	0.08	14	30	Fairfield Glade	5/19/2025	05-2025-6
BOTTOM DR	50	Tar-Chip	0.22	16	55			N/A
BOULDER WAY	60	Tar-Chip	0.38	18	55			N/A
BOW RD	20	Tar-Chip	0.07	12	55			N/A
BOWMAN LN	36	Tar-Chip	0.41	10	55			N/A
BOWMAN LOOP	50	Asphalt	3.64	20	55			N/A
BRADBURY LN	20	Tar-Chip	0.38	12	55			N/A
BRADFORD LN	50	Tar-Chip	0.20	18	30	Fairfield Glade	5/19/2025	05-2025-6
BRADROCK ST	60	Tar-Chip	0.25	18	55			N/A

## 2026 Cumberland County Road List

Street	ROW	Type	Mileage	Width	Speed Limit	Area	Date Effective	Resolution
BRADSHAW LN	30	Tar-Chip	0.21	12	55			N/A
BRADY LN	24	Tar-Chip	0.60	10	55			N/A
BRADY VIEW DR	50	Asphalt	0.51	20	55			N/A
BRAESWICK CIR	50	Tar-Chip	0.08	18	30	Fairfield Glade	5/19/2025	05-2025-6
BRAGG CIR	50	Asphalt	0.04	20	55			N/A
BRAMBLETON CT	50	Tar-Chip	0.18	18	30	Fairfield Glade	5/19/2025	05-2025-6
BRAMBLETON DR	50	Tar-Chip	0.55	18	30	Fairfield Glade	5/19/2025	05-2025-6
BRANTENWOOD CIR	50	Tar-Chip	0.06	16	30	Fairfield Glade	5/19/2025	05-2025-6
BRAVE LN	50	Tar-Chip	0.24	20	30	Tansi	5/19/2025	05-2025-7
BRECKENRIDGE DR	52	Tar-Chip	2.17	20	55			N/A
BREWER RD	50	Asphalt	4.36	20	55			N/A
BRIANS PL	50	Asphalt	0.09	26	55			N/A
BRIAR CT	50	Tar-Chip	0.15	18	30	Fairfield Glade	5/19/2025	05-2025-6
BRIARWOOD DR	50	Tar-Chip	0.32	16	30	Fairfield Glade	5/19/2025	05-2025-6
BRIGHTON CT	50	Tar-Chip	0.04	20	30	Fairfield Glade	5/19/2025	05-2025-6
BRIGHTON LN	50	Tar-Chip	0.17	20	30	Fairfield Glade	5/19/2025	05-2025-6
BRISTOW RD	60	Asphalt	1.20	20	55			N/A
BRITTANY'S LN	30	Tar-Chip	0.11	10	55			N/A
BRITTON LN	50	Tar-Chip	0.12	16	30	Fairfield Glade	5/19/2025	05-2025-6
BRIXTON LN	50	Tar-Chip	0.15	14	30	Fairfield Glade	5/19/2025	05-2025-6
BROCKHAVEN LN	50	Tar-Chip	0.06	18	30	Fairfield Glade	5/19/2025	05-2025-6
BROKEN ARROW DR	50	Tar-Chip	0.86	14	30	Tansi	5/19/2025	05-2025-7
BROKEN BOW DR	50	Tar-Chip	0.41	14	30	Tansi	5/19/2025	05-2025-7
BROKEN BOW RD	12	Tar-Chip	0.26	10	30	Tansi	5/19/2025	05-2025-7
BROKENWOOD LN	50	Tar-Chip	0.54	16	30	Fairfield Glade	5/19/2025	05-2025-6
BROMLEY LN	50	Tar-Chip	0.09	16	30	Fairfield Glade	5/19/2025	05-2025-6
BROMPTON CT	50	Asphalt	0.15	20	30	Fairfield Glade	5/19/2025	05-2025-6
BROOKHAVEN DR	60	Asphalt	0.04	24	55			N/A
BROOKS LN	50	Tar-Chip	0.22	20	30	Fairfield Glade	5/19/2025	05-2025-6
BROOKS PL	60	Tar-Chip	0.11	20	55			N/A
BROWN CREEK DR	50	Tar-Chip	2.44	18	55			N/A
BROWN RD	36	Tar-Chip	0.81	20	55			N/A
BROWNS GAP RD	20	Tar-Chip	0.44	18	55			N/A
BROWNS LN	30	Tar-Chip	0.22	12	55			N/A
BROWNTOWN RD	60	Asphalt	3.90	20	55			N/A
BRUMMEL LN	50	Tar-Chip	0.51	20	30	Fairfield Glade	5/19/2025	05-2025-6
BRUMMEL WAY	50	Asphalt	0.23	20	30	Fairfield Glade	5/19/2025	05-2025-6
BRYANT MILL RD	36	Tar-Chip	0.94	14	55			N/A
BUCK CIR	50	Tar-Chip	0.15	18	55			N/A
BUCK CREEK RD	40	Asphalt	0.67	18	55			N/A
BUCK CT	50	Tar-Chip	0.15	16	55			N/A
BUCK LEWIS RD	24	Tar-Chip	0.18	10	55			N/A
BUCK LN	30	Tar-Chip	0.65	12	55			N/A
BUCK PATTON RD	36	Tar-Chip	0.20	10	55			N/A
BUCK RD	30	Tar-Chip	0.19	16	55			N/A
BUCK RIDGE RD	36	Tar-Chip	0.22	14	55			N/A
BUCKNER TER	50	Tar-Chip	0.04	16	30	Fairfield Glade	5/19/2025	05-2025-6
BUD TANNER RD	40	Asphalt	4.53	20	55			N/A
BUENA VISTA DR	50	Asphalt	0.36	18	55			N/A
BUFFALO DR	50	Tar-Chip	0.45	12	30	Tansi	5/19/2025	05-2025-7
BULLARD RD	30	Tar-Chip	0.52	12	55			N/A
BURGESS LN	30	Tar-Chip	0.26	14	55			N/A
BURGESS RD	34	Tar-Chip	0.83	16	55			N/A
BURK DR	60	Tar-Chip	0.27	10	55			N/A
BURKS PL	50	Tar-Chip	0.37	18	55			N/A
BURLEY CARR RD	30	Tar-Chip	0.13	14	55			N/A
BURNABY CT	50	Tar-Chip	0.12	20	30	Fairfield Glade	5/19/2025	05-2025-6
BURROUGH LN	50	Tar-Chip	0.27	20	30	Fairfield Glade	5/19/2025	05-2025-6
BURTON RD	40	Asphalt	0.08	14	55			N/A
BURTON TER	50	Tar-Chip	0.08	20	30	Fairfield Glade	5/19/2025	05-2025-6
BUSSELL DR	50	Tar-Chip	0.30	14	55			N/A
BUSSELL PL	50	Tar-Chip	0.07	18	55			N/A
BUTTERNUT RIDGE RD	60	Tar-Chip	0.30	18	55			N/A
BUTTON RD	30	Tar-Chip	0.55	16	55			N/A
BUZZARD LN	20	Tar-Chip	0.45	18	55			N/A
BYERS LN	24	Tar-Chip	0.17	10	55			N/A
BYERS RD	30	Tar-Chip	0.24	14	55			N/A
CACTUS CIR	50	Tar-Chip	0.05	16	55			N/A
CAHITA LN	50	Tar-Chip	0.40	18	30	Tansi	5/19/2025	05-2025-7
CALDERWOOD CIR	50	Tar-Chip	0.27	20	30	Fairfield Glade	5/19/2025	05-2025-6
CALUSA LN	50	Tar-Chip	0.15	20	30	Tansi	5/19/2025	05-2025-7
CALVIN EDMONDS RD	10	Tar-Chip	0.25	10	55			N/A
CAMDEN CT	50	Tar-Chip	0.19	20	30	Fairfield Glade	5/19/2025	05-2025-6
CAMELIA DR	50	Tar-Chip	0.60	20	55			N/A
CAMELOT LN	50	Tar-Chip	0.14	18	30	Fairfield Glade	5/19/2025	05-2025-6
CAMILLE LN	14	Tar-Chip	0.10	12	55			N/A



## 2026 Cumberland County Road List

Street	ROW	Type	Mileage	Width	Speed Limit	Area	Date Effective	Resolution
CAMP NAKANAWA RD	40	Tar-Chip	0.15	18	55			N/A
CAMP OZONE RD	30	Tar-Chip	0.21	14	55			N/A
CANARY DR	50	Tar-Chip	0.31	20	55			N/A
CANEY CREEK DR	50	Tar-Chip	0.59	20	55			N/A
CANTERBURY CIR	50	Tar-Chip	0.03	20	30	Fairfield Glade	5/19/2025	05-2025-6
CANTERBURY DR	50	Tar-Chip	0.68	20	30	Fairfield Glade	5/19/2025	05-2025-6
CAPPSHIRE RD	60	Tar-Chip	1.11	18	30	Fairfield Glade	5/19/2025	05-2025-6
CAPTAIN DR	10	Tar-Chip	0.17	10	55			N/A
CAREY CT	36	Tar-Chip	0.22	12	55			N/A
CAREY DR	30	Tar-Chip	0.08	14	55			N/A
CAREY RD	36	Tar-Chip	0.15	18	55			N/A
CARL NAIL LN	30	Tar-Chip	0.11	10	55			N/A
CARLOW DR	60	Tar-Chip	0.13	10	55			N/A
CARRIAGE DR	50	Asphalt	0.04	20	55			N/A
CARRIE DR	50	Asphalt	0.71	20	55			N/A
CARSON LN	50	Gravel	0.29	16	55			N/A
CARSON PUGH DR	30	Gravel	0.18	10	55			N/A
CARSON RD	30	Tar-Chip	0.83	12	55			N/A
CARTER TOWN RD	40	Tar-Chip	0.67	18	55			N/A
CARYONAH RD	50	Tar-Chip	0.69	16	55			N/A
CAS CADE LN	50	Tar-Chip	0.28	20	55			N/A
CASEY LN	24	Tar-Chip	0.15	10	55			N/A
CASTEEL RD	60	Tar-Chip	0.61	20	55			N/A
CASTLE CIR	50	Tar-Chip	0.23	14	55			N/A
CASTLEBRIDGE LN	50	Tar-Chip	0.28	22	30	Fairfield Glade	5/19/2025	05-2025-6
CASTO PUGH RD	30	Tar-Chip	0.89	14	55			N/A
CATAWBA LN	50	Tar-Chip	0.28	18	30	Tansi	5/19/2025	05-2025-7
CATHEDRAL DR	50	Tar-Chip	0.30	18	30	Fairfield Glade	5/19/2025	05-2025-6
CATOOSA BLVD	100	Asphalt	1.89	40	30	Fairfield Glade	5/19/2025	05-2025-6
CATOOSA CANYON DR	30	Tar-Chip	0.60	14	55			N/A
CC RD	60	Tar-Chip	0.23	20	55			N/A
CEDAR CIR	50	Asphalt	0.21	18	55			N/A
CEDAR CT	50	Asphalt	0.09	18	55			N/A
CEDAR DR	50	Tar-Chip	0.10	12	55			N/A
CEDAR HILLS RD	20	Tar-Chip	0.55	12	55			N/A
CEDAR RIDGE CIR	50	Asphalt	0.03	20	30	Fairfield Glade	5/19/2025	05-2025-6
CEDAR RIDGE CT	50	Asphalt	0.04	20	30	Fairfield Glade	5/19/2025	05-2025-6
CEDARBRUSH LN	50	Tar-Chip	0.35	16	30	Fairfield Glade	5/19/2025	05-2025-6
CHACOTO DR	50	Tar-Chip	0.22	16	30	Tansi	5/19/2025	05-2025-7
CHANNING LN	60	Asphalt	0.21	20	55			N/A
CHANUTE CIR	50	Tar-Chip	0.07	20	30	Tansi	5/19/2025	05-2025-7
CHANUTE CT	50	Tar-Chip	0.06	20	30	Tansi	5/19/2025	05-2025-7
CHANUTE TRL	50	Tar-Chip	1.30	20	30	Tansi	5/19/2025	05-2025-7
CHAPEL HILL DR	50	Asphalt	0.27	20	55			N/A
CHARLES PL	50	Tar-Chip	0.07	20	30	Fairfield Glade	5/19/2025	05-2025-6
CHARLIE BROWN RD	40	Tar-Chip	0.33	16	55			N/A
CHARLIE MCCOY RD	30	Tar-Chip	0.25	8	55			N/A
CHASE LN	50	Asphalt	0.14	20	55			N/A
CHATHAM CT	50	Tar-Chip	0.19	20	30	Fairfield Glade	5/19/2025	05-2025-6
CHATHAM LN	50	Tar-Chip	0.30	20	30	Fairfield Glade	5/19/2025	05-2025-6
CHELTEHAM LN	50	Tar-Chip	0.51	20	30	Fairfield Glade	5/19/2025	05-2025-6
CHEROKEE CT	50	Tar-Chip	0.04	16	30	Tansi	5/19/2025	05-2025-7
CHEROKEE DR	60	Tar-Chip	0.40	18	55			N/A
CHEROKEE PL	50	Tar-Chip	0.04	18	30	Tansi	5/19/2025	05-2025-7
CHEROKEE RD E	50	Tar-Chip	0.82	16	30	Tansi	5/19/2025	05-2025-7
CHEROKEE TRL	50	Asphalt	6.46	18	30	Tansi	5/19/2025	05-2025-7
CHERRY BRANCH LOOP	60	Tar-Chip	0.33	16	55			N/A
CHERRY BRANCH RD	40	Tar-Chip	0.84	18	55			N/A
CHERRY ST	60	Tar-Chip	0.32	14	55			N/A
CHESHIRE CT	50	Tar-Chip	0.08	20	30	Fairfield Glade	5/19/2025	05-2025-6
CHESHIRE TER	50	Tar-Chip	0.20	20	30	Fairfield Glade	5/19/2025	05-2025-6
CHESTNUT CT	60	Asphalt	0.21	20	30	Fairfield Glade	5/19/2025	05-2025-6
CHESTNUT HILL RD	40	Asphalt	9.42	20	55			N/A
CHESTNUT LN	40	Asphalt	0.36	16	55			N/A
CHESTNUT OAK RD	50	Asphalt	0.12	22	55			N/A
CHESTNUT RIDGE CT	50	Asphalt	0.12	20				
CHESTNUT RIDGE LN	50	Asphalt	0.42	20				
CHESTNUT WAY	60	Tar-Chip	0.18	20	55			N/A
CHEYENNE CT	50	Tar-Chip	0.13	14	30	Tansi	5/19/2025	05-2025-7
CHEYENNE DR	50	Asphalt	1.09	22	30	Tansi	5/19/2025	05-2025-7
CHEYENNE LOOP	50	Tar-Chip	0.05	20	30	Tansi	5/19/2025	05-2025-7
CHICA CIR	50	Tar-Chip	0.04	14	30	Tansi	5/19/2025	05-2025-7
CHICA CT	50	Tar-Chip	0.10	16	30	Tansi	5/19/2025	05-2025-7
CHICA RD	50	Tar-Chip	0.78	18	30	Tansi	5/19/2025	05-2025-7
CHICKSAW DR	50	Tar-Chip	0.46	16	30	Tansi	5/19/2025	05-2025-7
CHIEF DAYBREAK DR	50	Tar-Chip	0.51	16	30	Tansi	5/19/2025	05-2025-7

## 2026 Cumberland County Road List

Street	ROW	Type	Mileage	Width	Speed Limit	Area	Date Effective	Resolution
CHIEF RED CLOUD DR	50	Tar-Chip	0.69	14	30	Tansi	5/19/2025	05-2025-7
CHIEF WHITE EAGLE LN	50	Tar-Chip	0.38	12	30	Tansi	5/19/2025	05-2025-7
CHINBROOK CIR	50	Asphalt	0.09	20	30	Fairfield Glade	5/19/2025	05-2025-6
CHINOOK LN	50	Tar-Chip	0.43	16	30	Tansi	5/19/2025	05-2025-7
CHIPPEWA DR	50	Tar-Chip	0.26	12	30	Tansi	5/19/2025	05-2025-7
CHOCTAW LN	50	Tar-Chip	0.34	18	30	Tansi	5/19/2025	05-2025-7
CHRISTIAN RD	40	Tar-Chip	2.18	20	55			N/A
CHURCH LOOP	40	Tar-Chip	0.23	18	55			N/A
CINDER LN	14	Tar-Chip	0.17	14	55			N/A
CINNAMON CIR	60	Tar-Chip	0.55	18	55			N/A
CIRCLE DR	42	Asphalt	0.75	20	55			N/A
CIRCLE DRIVE CT	42	Asphalt	0.06	14	55			N/A
CITRUS CT	40	Asphalt	0.04	20	55			N/A
CITY LAKE RD	42	Asphalt	1.42	20	55			N/A
CLAREMONT CIR	50	Tar-Chip	0.23	18	30	Fairfield Glade	5/19/2025	05-2025-6
CLARENCE BLAYLOCK RD	40	Tar-Chip	0.72	12	55			N/A
CLARINGTON PARK DR	50	Asphalt	0.40	26	55			N/A
CLASON PT	50	Tar-Chip	0.14	20	30	Fairfield Glade	5/19/2025	05-2025-6
CLAY WYATT RD	24	Tar-Chip	0.57	14	55			N/A
CLAYSVILLE ACCESS RD	50	Asphalt	0.17	20	55			N/A
CLAYSVILLE LN	30	Gravel	0.69	20	55			N/A
CLAYSVILLE LN	60	Gravel	0.16	20	55			N/A
CLAYSVILLE RD	30	Asphalt	5.92	20	55			N/A
CLEAR CREEK RD	60	Asphalt	4.29	20	55			N/A
CLEGGAN DR	60	Tar-Chip	0.33	10	55			N/A
CLIFTY RD	36	Tar-Chip	3.31	16	55			N/A
CLINE RD	24	Asphalt	0.30	10	55			N/A
CLINEBROOK DR	50	Tar-Chip	0.19	18	30	Fairfield Glade	5/19/2025	05-2025-6
CLINT LOWE RD	50	Asphalt	2.49	20	55			N/A
CLINTON WRIGHT LN	50	Asphalt	0.31	20	55			N/A
CLOVER LN	50	Asphalt	0.05	20	55			N/A
CLOVERDALE CIR	50	Tar-Chip	0.11	18	30	Fairfield Glade	5/19/2025	05-2025-6
CLYDE PL	50	Tar-Chip	0.12	18	55			N/A
COCHISE CT	50	Tar-Chip	0.10	20	30	Tansi	5/19/2025	05-2025-7
COCHISE TRL	50	Asphalt	0.36	16	30	Tansi	5/19/2025	05-2025-7
COLBY CIR	50	Asphalt	1.02	20	55			N/A
COLD SPRINGS RD(section 1)	30	Tar-Chip	0.50	10	55			N/A
COLD SPRINGS RD(section 2)	10	Gravel	2.35	10	55			N/A
COLD WATER DR	50	Asphalt	0.05	16	55			N/A
COLLINWOOD CT	50	Asphalt	0.05	16	30	Fairfield Glade	5/19/2025	05-2025-6
COLOR CT	50	Asphalt	0.05	20	55			N/A
COMANCHE DR	50	Tar-Chip	0.31	12	30	Tansi	5/19/2025	05-2025-7
CONFEDERATE RD	40	Tar-Chip	0.06	14	55			N/A
CONLEY RD	60	Tar-Chip	0.70	12	55			N/A
CONNELY DR	60	Tar-Chip	0.23	10	55			N/A
CONRAD CIR	50	Tar-Chip	0.16	20	30	Fairfield Glade	5/19/2025	05-2025-6
CONRAD CT	50	Tar-Chip	0.12	20	30	Fairfield Glade	5/19/2025	05-2025-6
CONRAD DR	50	Tar-Chip	0.05	20	30	Fairfield Glade	5/19/2025	05-2025-6
COOK RD	40	Asphalt	1.86	18	55			N/A
COON HOLLOW RD	40	Asphalt	1.00	18	55			N/A
COPPER PT	50	Asphalt	0.29	24	55			N/A
COPPETT RD	30	Tar-Chip	0.52	16	55			N/A
COTTONWOOD DR	50	Asphalt	0.10	20	55			N/A
COUNTRY CLUB DR	50	Tar-Chip	0.63	14	30	Tansi	5/19/2025	05-2025-7
COUNTRY LN	30	Tar-Chip	0.55	12	55			N/A
COUNTRY SIDE DR	60	Tar-Chip	0.23	12	55			N/A
COURTENAY CT	50	Tar-Chip	0.04	16	30	Fairfield Glade	5/19/2025	05-2025-6
COVE PL	50	Tar-Chip	0.18	12	55			N/A
COW PEN RD	50	Asphalt	2.57	20	55			N/A
COWETA DR	50	Tar-Chip	0.62	14	30	Tansi	5/19/2025	05-2025-7
COWPENS DR	50	Tar-Chip	1.66	12	55			N/A
COWPENS PL	50	Tar-Chip	0.09	18	55			N/A
COX LN	30	Tar-Chip	0.24	14	55			N/A
COX VALLEY RD	40	Asphalt	2.00	22	55			N/A
COYOTE CIR	50	Tar-Chip	0.07	20	30	Tansi	5/19/2025	05-2025-7
COYOTE CT	50	Tar-Chip	0.07	20	30	Tansi	5/19/2025	05-2025-7
COYOTE DR	50	Tar-Chip	0.34	20	30	Tansi	5/19/2025	05-2025-7
CRAB APPLE LN	40	Asphalt	0.24	14	55			N/A
CRABTREE RD	40	Asphalt	1.61	20	55			N/A
CRAVENS DR	50	Asphalt	0.92	18	30	Tansi	5/19/2025	05-2025-7
CRAZY HORSE DR	50	Tar-Chip	0.53	18	30	Tansi	5/19/2025	05-2025-7
CREEK CIR	50	Tar-Chip	0.04	20	30	Fairfield Glade	5/19/2025	05-2025-6
CREEK CT	50	Tar-Chip	0.04	20	30	Fairfield Glade	5/19/2025	05-2025-6
CREEK DR	50	Tar-Chip	0.79	16	55			N/A
CREEK PL	50	Tar-Chip	0.07	16	55			N/A
CREEK VALE DR	50	Asphalt	0.70	20	55			N/A

## 2026 Cumberland County Road List

Street	ROW	Type	Mileage	Width	Speed Limit	Area	Date Effective	Resolution
CREEK VIEW DR	50	Asphalt	0.21	14	55			N/A
CREIGMONT CT	50	Asphalt	0.05	20	30	Fairfield Glade	5/19/2025	05-2025-6
CREIGMONT LN	50	Asphalt	0.28	20	30	Fairfield Glade	5/19/2025	05-2025-6
CREST CIR	50	Tar-Chip	0.04	10	55			N/A
CRESTON CEMETERY RD	30	Tar-Chip	0.24	14	55			N/A
CRESTON RD	40	Asphalt	5.47	20	55			N/A
CRESTVIEW DR	50	Tar-Chip	0.53	14	55			N/A
CRESTVIEW LOOP	50	Tar-Chip	0.85	16	55			N/A
CRITTER CREEK RD	60	Tar-Chip	0.65	22	55			N/A
CRITTER XING	60	Tar-Chip	0.26	20	55			N/A
CROCKETT CIR	50	Tar-Chip	0.08	12	55			N/A
CROCKETT LAKE DR	50	Tar-Chip	0.44	16	55			N/A
CROMWELL LN	50	Tar-Chip	0.63	18	30	Fairfield Glade	5/19/2025	05-2025-6
CROSS DR	60	Tar-Chip	0.37	20	55			N/A
CROSS LN	50	Tar-Chip	0.04	16	30	Fairfield Glade	5/19/2025	05-2025-6
CROSSBOW CIR	50	Tar-Chip	0.63	18	55			N/A
CROSSBOW DR	50	Tar-Chip	0.57	20	55			N/A
CROSSHAVEN CT	50	Asphalt	0.10	20	30	Fairfield Glade	5/19/2025	05-2025-6
CROSSOVER LN	24	Tar-Chip	0.68	22	55			N/A
CROSSOVER RD	30	Tar-Chip	0.42	20	55			N/A
CROSSWINDS BLVD	40	Tar-Chip	0.15	14	55			N/A
CROW DR	50	Tar-Chip	0.22	18	30	Tansi	5/19/2025	05-2025-7
CRYSTAL LN	60	Tar-Chip	0.16	16	55			N/A
CRYSTAL PT	60	Tar-Chip	0.15	20	55			N/A
CUMBERLAND COVE RD	60	Tar-Chip	1.53	18	55			N/A
CUMBERLAND DR	40	Asphalt	0.17	20	55			N/A
CUMBERLAND LAKES DR	100	Tar-Chip	4.23	20	30	Cumberland Lakes	7/1/2021	07-2021-4
CUSTER RD	30	Tar-Chip	0.27	14	55			N/A
DADDYS CREEK TRL	60	Asphalt	0.28	20	55			N/A
DALEFIELD LOOP	50	Tar-Chip	0.39	18	30	Fairfield Glade	5/19/2025	05-2025-6
DALLAS SMITH RD	36	Tar-Chip	0.62	18	55			N/A
DALTON TER	50	Tar-Chip	0.05	18	30	Fairfield Glade	5/19/2025	05-2025-6
DANDITZE DR	50	Tar-Chip	0.13	20	30	Tansi	5/19/2025	05-2025-7
DAREN DR	40	Asphalt	0.21	20	55			N/A
DARTMOOR DR	40	Asphalt	1.47	20	30	Fairfield Glade	5/19/2025	05-2025-6
Daugherty Lane	30	Tar-Chip	0.37	12	55			N/A
DAVE GARRETT RD	30	Tar-Chip	0.60	14	55			N/A
DAVID CROCKETT DR	50	Tar-Chip	0.11	10	55			N/A
DAVID CROCKETT RD	50	Tar-Chip	0.53	12	55			N/A
DAVID HAMMONS RD	30	Tar-Chip	0.28	8	55			N/A
DAVIDSON LN	28	Tar-Chip	0.36	14	55			N/A
DAVIDSON RD	40	Tar-Chip	0.75	16	55			N/A
DAVIS RD	24	Tar-Chip	0.50	10	55			N/A
DAYBREAK LN	50	Asphalt	0.19	16	55			N/A
DAYMON CIR	50	Tar-Chip	0.72	22	55			N/A
DAYSVILLE RD	40	Asphalt	2.15	20	55			N/A
DAYTON SPUR RD	40	Asphalt	0.26	20	55			N/A
DEATHRIDGE RD	30	Tar-Chip	0.97	20	55			N/A
DEBRON PL	20	Tar-Chip	0.22	10	55			N/A
DECK RD	36	Tar-Chip	1.20	16	55			N/A
DEE DR	50	Asphalt	0.26	16	55			N/A
DEEP DRAW RD	50	Asphalt	4.37	20	55			N/A
DEEP WATER RD	50	Tar-Chip	1.20	18	55			N/A
DEER CIR	50	Tar-Chip	0.10	10	25			N/A
DEER CREEK DR	60	Asphalt	0.76	20	30	Deer Creek	8/1/2013	08-2013-8
DEER RUN	60	Tar-Chip	0.19	20	30	Tansi	5/19/2025	05-2025-7
DEER RUN CIR	50	Asphalt	0.33	18	30	Tansi	5/19/2025	05-2025-7
DELAWARE DR	50	Tar-Chip	0.75	18	30	Tansi	5/19/2025	05-2025-7
DELBRIDGE LN	50	Tar-Chip	0.65	18	30	Fairfield Glade	5/19/2025	05-2025-6
DENNY OAKS RD	20	Tar-Chip	0.59	12	55			N/A
DERRY DR	60	Tar-Chip	0.07	8	55			N/A
DESOTO DR	50	Tar-Chip	0.33	20	30	Tansi	5/19/2025	05-2025-7
DEVIL CREEK PL	50	Tar-Chip	0.22	18	55			N/A
DEVIN LN	50	Asphalt	0.09	20	55			N/A
DEVON LOOP	50	Tar-Chip	0.11	20	30	Fairfield Glade	5/19/2025	05-2025-6
DEVON RD	50	Tar-Chip	0.68	18	30	Fairfield Glade	5/19/2025	05-2025-6
DEWSBURY TER	50	Asphalt	0.07	20	30	Fairfield Glade	5/19/2025	05-2025-6
DIAMOND DR	50	Tar-Chip	0.70	20	55			N/A
DIAMOND PADGETT LN	30	Tar-Chip	0.30	10	55			N/A
DIAMOND PADGETT RD	30	Tar-Chip	1.10	12	55			N/A
DICKENS LN	50	Tar-Chip	0.14	20	30	Fairfield Glade	5/19/2025	05-2025-6
DIDEN LOOP	50	Tar-Chip	0.32	14	55			N/A
DIEGO DR	50	Tar-Chip	0.36	20	30	Tansi	5/19/2025	05-2025-7
DILLON ST	50	Asphalt	0.76	22	55			N/A
DIVIDE TRL	60	Tar-Chip	0.89	20	55			N/A
DIXON RD	36	Tar-Chip	0.39	12	55			N/A

## 2026 Cumberland County Road List

Street	ROW	Type	Mileage	Width	Speed Limit	Area	Date Effective	Resolution
DODSON RD	30	Tar-Chip	0.25	12	55			N/A
DOGWOOD CIR	30	Tar-Chip	0.29	8	55			N/A
DOGWOOD RD	50	Tar-Chip	7.45	16	55			N/A
DON KERLEY RD	30	Tar-Chip	0.34	12	55			N/A
DORIS DR	50	Asphalt	0.51	20	55			N/A
DORTON ACCESS RD	40	Tar-Chip	0.16	18	55			N/A
DOSHA CT	50	Asphalt	0.05	20	55			N/A
DOVENSHIRE DR	50	Asphalt	0.53	20	30	Fairfield Glade	5/19/2025	05-2025-6
DOVER LN	50	Tar-Chip	0.03	18	30	Fairfield Glade	5/19/2025	05-2025-6
DREW HOWARD RD	34	Tar-Chip	0.39	18	55			N/A
DRIFTWOOD CT	50	Tar-Chip	0.06	20	30	Fairfield Glade	5/19/2025	05-2025-6
DRIPPING SPRINGS CT	40	Tar-Chip	0.15	12	55			N/A
DRIPPING SPRINGS RD	40	Tar-Chip	1.71	20	55			N/A
DROWNING CREEK RD	40	Tar-Chip	0.57	16	55			N/A
DRUID CIR	50	Asphalt	0.22	18	30	Fairfield Glade	5/19/2025	05-2025-6
DRURY LN	50	Asphalt	0.26	18	30	Fairfield Glade	5/19/2025	05-2025-6
DUBLIN DR	60	Tar-Chip	0.83	18	55			N/A
DUBLIN LN	50	Tar-Chip	0.31	18	30	Fairfield Glade	5/19/2025	05-2025-6
DUGGER BRANCH RD	50	Tar-Chip	0.41	12	55			N/A
DUNBAR CIR	50	Tar-Chip	0.09	20	30	Tansi	5/19/2025	05-2025-7
DUNBAR RD	50	Asphalt	4.03	18	55			N/A
DUNROVIN DR	60	Asphalt	0.14	20	55			N/A
DUNWAY DR	60	Tar-Chip	0.52	10	55			N/A
DUNWICH CT	50	Asphalt	0.08	20	30	Fairfield Glade	5/19/2025	05-2025-6
DURHAM LN	30	Tar-Chip	0.29	10	55			N/A
DURHAM LOOP	24	Tar-Chip	1.46	14	55			N/A
DURHAM RD	50	Tar-Chip	0.21	18	30	Fairfield Glade	5/19/2025	05-2025-6
DWYER DR	60	Tar-Chip	0.47	10	55			N/A
DYKES LN	30	Tar-Chip	0.52	14	55			N/A
DYKES RD	50	Tar-Chip	1.49	22	55			N/A
DYLAN LN	50	Tar-Chip	0.26	20	30	Fairfield Glade	5/19/2025	05-2025-6
E COVE RD	50	Tar-Chip	3.25	18	55			N/A
E G WILSON RD	20	Tar-Chip	0.38	12	55			N/A
E KEYS RD	30	Tar-Chip	0.80	12	55			N/A
E MAYLAND DR	40	Asphalt	0.75	18	55			N/A
E VALLEY RD	44	Tar-Chip	2.55	18	55			N/A
EAGLE CIR	50	Asphalt	0.04	20	30	Fairfield Glade	5/19/2025	05-2025-6
EAGLE CT	50	Tar-Chip	0.06	18	30	Fairfield Glade	5/19/2025	05-2025-6
EAGLE LN	50	Asphalt	0.27	20	30	Fairfield Glade	5/19/2025	05-2025-6
EARL JONES RD	40	Tar-Chip	1.67	20	55			N/A
EAST LN	40	Asphalt	0.21	16	55			N/A
EAST PL	50	Tar-Chip	0.03	18	55			N/A
EASTLAND CEMETERY RD	30	Tar-Chip	0.30	12	55			N/A
EASTLAND RD	65	Tar-Chip	0.49	26	55			N/A
EASTON CIR	50	Tar-Chip	0.04	16	30	Fairfield Glade	5/19/2025	05-2025-6
EASTON CT	50	Tar-Chip	0.10	18	30	Fairfield Glade	5/19/2025	05-2025-6
ED HOUSTON RD	30	Tar-Chip	0.25	12	55			N/A
EDDINGTON RD	24	Tar-Chip	0.16	12	55			N/A
EDGEMERE CRT	50	Asphalt	0.03(185)	22	30	Fairfield Glade	5/19/2025	05-2025-6
EDGEMERE DR	50	Tar-Chip	0.18	20	30	Fairfield Glade	5/19/2025	05-2025-6
EDINBURGH TER	50	Tar-Chip	0.02	20	30	Fairfield Glade	5/19/2025	05-2025-6
EDWARDS LN	12	Tar-Chip	0.19	10	55			N/A
EDWARDS RD	24	Asphalt	0.25	12	55			N/A
ELDRIDGE LOOP	40	Tar-Chip	2.00	18	55			N/A
ELI FORD RD	34	Tar-Chip	0.64	18	55			N/A
ELK DR	50	Tar-Chip	0.13	10	55			N/A
ELMORE CEMETERY RD	24	Tar-Chip	1.85	10	55			N/A
EMERALD PL	60	Tar-Chip	0.06	20	55			N/A
END PL	60	Tar-Chip	0.06	20	55			N/A
ENGLAND LOOP	30	Gravel	0.31	16	55			N/A
ENGLAND RD	40	Tar-Chip	0.70	16	55			N/A
ERIN RD	60	Tar-Chip	0.33	10	55			N/A
ERNEST NEAL RD	40	Tar-Chip	1.55	14	55			N/A
EROH RD	36	Tar-Chip	1.20	14	55			N/A
ESSEX LN	50	Tar-Chip	0.14	18	30	Fairfield Glade	5/19/2025	05-2025-6
ESTATE DR	60	Asphalt	0.22	20	55			N/A
ESTATE LN	60	Asphalt	0.18	20	55			N/A
ESTATE LOOP TRL	60	Asphalt	1.14	20	55			N/A
ESTATE WAY	60	Asphalt	0.06	20	55			N/A
ESTATES LAKE DR	20	Asphalt	0.44	20	55			N/A
EUGENE CT	50	Asphalt	0.21	16	55			N/A
EUREKA DR	36	Tar-Chip	0.33	12	55			N/A
EVANS ST	50	Asphalt	0.14	20	55			N/A
EWA DR	50	Tar-Chip	0.35	18	30	Tansi	5/19/2025	05-2025-7
EWA LOOP	50	Tar-Chip	0.06	20	30	Tansi	5/19/2025	05-2025-7
EXETER DR	50	Tar-Chip	0.07	18	30	Fairfield Glade	5/19/2025	05-2025-6

## 2026 Cumberland County Road List

Street	ROW	Type	Mileage	Width	Speed Limit	Area	Date Effective	Resolution
EXPERIMENT STATION RD	40	Tar-Chip	0.48	16	55			N/A
FAIR OAKS RD	60	Tar-Chip	0.40	16	55			N/A
FAIRFIELD BLVD	100	Asphalt	0.26	38	30	Fairfield Glade	5/19/2025	05-2025-6
FAIRHAVEN DR	50	Tar-Chip	0.33	18	30	Fairfield Glade	5/19/2025	05-2025-6
FAIRVIEW CT	34	Gravel	0.10	10	55			N/A
FAIRVIEW DR	50	Tar-Chip	0.72	18	55			N/A
FAIRVIEW LOOP	50	Asphalt	0.20	12	55			N/A
FAIRVIEW RD	50	Tar-Chip	1.39	18	55			N/A
FAIRWAY CT	60	Asphalt	0.05	20	55			N/A
FAIRWAY DR	50	Asphalt	0.31	20	30	Fairfield Glade	5/19/2025	05-2025-6
FAIRWAY ST	40	Tar-Chip	0.43	16	55			N/A
FALL CREEK RD	30	Tar-Chip	2.01	14	55			N/A
FALLINGBROOK DR	50	Asphalt	0.15	16	55			N/A
FALLOFF PL	50	Tar-Chip	0.07	16	55			N/A
FALLS PL	50	Tar-Chip	0.07	18	55			N/A
FALLS RD	50	Tar-Chip	2.06	18	55			N/A
FARMER RD	30	Tar-Chip	0.21	10	55			N/A
FARRINGTON RD	50	Tar-Chip	0.15	20	30	Fairfield Glade	5/19/2025	05-2025-6
FARRINGTON WAY	50	Asphalt	0.13	20	55			N/A
FELIX CT	50	Tar-Chip	0.14	20	30	Fairfield Glade	5/19/2025	05-2025-6
FENCE LN	30	Tar-Chip	0.25	10	55			N/A
FERN PL	60	Tar-Chip	0.06	20	55			N/A
FERRY BEND TRL	50	Asphalt	0.53	20	55			N/A
FIELDS RD	30	Tar-Chip	0.70	16	55			N/A
FINLEY RD	60	Tar-Chip	0.45	16	55			N/A
FIRETOWER LN	60	Tar-Chip	0.25	20	55			N/A
FLAT ROCK PL	50	Tar-Chip	0.15	14	55			N/A
FLATHEAD CIR	50	Tar-Chip	0.23	20	30	Tansi	5/19/2025	05-2025-7
FLATHEAD RD	50	Tar-Chip	0.64	18	30	Tansi	5/19/2025	05-2025-7
FLATROCK RD	36	Tar-Chip	3.76	16	55			N/A
FLORIDA AVE	50	Tar-Chip	0.38	14	55			N/A
FLOSSMOOR CIR	50	Tar-Chip	0.15	14	30	Fairfield Glade	5/19/2025	05-2025-6
FLOYD RD	30	Tar-Chip	0.13	10	55			N/A
FLYNNS COVE CEMETERY RD	10	Tar-Chip	0.30	10	55			N/A
FLYNNS COVE RD	34	Tar-Chip	4.63	20	55			N/A
FONTIS TER	50	Tar-Chip	0.02	20	30	Fairfield Glade	5/19/2025	05-2025-6
FORD LN	30	Tar-Chip	0.72	10	55			N/A
FOREST CROSSOVER	50	Tar-Chip	0.09	18	55			N/A
FOREST DR	50	Asphalt	1.17	20	55			N/A
FOREST HILL CT	50	Asphalt	0.14	20	30	Fairfield Glade	5/19/2025	05-2025-6
FOREST HILL DR	50	Tar-Chip	1.24	20	30	Fairfield Glade	5/19/2025	05-2025-6
FOREST HILL TER	50	Asphalt	0.14	20	30	Fairfield Glade	5/19/2025	05-2025-6
FOREST PARK LN	50	Tar-Chip	0.27	20	55			N/A
FOREST VIEW CIR	50	Tar-Chip	0.04	20	30	Fairfield Glade	5/19/2025	05-2025-6
FOREST VIEW CT	50	Tar-Chip	0.07	20	30	Fairfield Glade	5/19/2025	05-2025-6
FOREST VIEW DR	50	Asphalt	1.10	20	30	Fairfield Glade	5/19/2025	05-2025-6
FORMAN CT	50	Tar-Chip	0.11	20	30	Fairfield Glade	5/19/2025	05-2025-6
FOX CREEK RD	40	Asphalt	2.03	20	55			N/A
FOX DEN DR	50	Asphalt	0.81	20	55			N/A
FOX DEN LN	50	Tar-Chip	0.35	16	55			N/A
FOX FIRE RD	50	Asphalt	0.29	20	55			N/A
FOX RD	60	Tar-Chip	0.34	14	55			N/A
FOX RUN RD	50	Tar-Chip	0.24	18	55			N/A
FOX TRL	50	Tar-Chip	0.20	16	55			N/A
FOXWOOD CT	50	Tar-Chip	0.10	16	55			N/A
FOXWOOD DR	50	Tar-Chip	0.79	20	55			N/A
FRANKIE LN	40	Asphalt	0.12	16	55			N/A
FRANKLIN ST	50	Tar-Chip	0.24	14	55			N/A
FRAZIER RD	40	Tar-Chip	1.85	20	55			N/A
FRED BRADDOCK RD	14	Tar-Chip	0.57	14	55			N/A
FRED FORD RD	40	Asphalt	1.78	18	55			N/A
FRED TOLLETT RD	36	Tar-Chip	1.21	18	55			N/A
FREDONIA RD	50	Tar-Chip	1.53	18	55			N/A
FRIAR LN	50	Tar-Chip	0.13	18	30	Fairfield Glade	5/19/2025	05-2025-6
FROST CREEK DR	0	Asphalt	0.39	20	55			N/A
FROST RD	40	Tar-Chip	1.83	18	55			N/A
FUNNEL CREEK RD	60	Tar-Chip	0.78	16	55			N/A
FUTRELL LN	24	Tar-Chip	0.15	10	55			N/A
GARFIELD CT	50	Tar-Chip	0.08	18	30	Fairfield Glade	5/19/2025	05-2025-6
GARFIELD LN	50	Tar-Chip	0.06	18	30	Fairfield Glade	5/19/2025	05-2025-6
GARLON PRICE RD	12	Tar-Chip	0.19	10	55			N/A
GARRETT RD	24	Tar-Chip	0.38	10	55			N/A
GARRISON RD	30	Tar-Chip	0.65	14	55			N/A
GATE RD	40	Tar-Chip	0.11	16	55			N/A
GENETTA LN	50	Tar-Chip	0.52	12	55			N/A
GEORGE ANNA DR	40	Tar-Chip	0.48	18	55			N/A

## 2026 Cumberland County Road List

Street	ROW	Type	Mileage	Width	Speed Limit	Area	Date Effective	Resolution
GEORGE BRANCH CT	50	Tar-Chip	0.34	20	55			N/A
GEORGE BRANCH DR	50	Tar-Chip	1.78	20	55			N/A
GEORGE SMITH RD	30	Tar-Chip	0.62	12	55			N/A
GERONIMO DR	60	Tar-Chip	0.13	12	55			N/A
GERONIMO LN	50	Tar-Chip	0.81	16	30	Tansi	5/19/2025	05-2025-7
GILFORD TER	50	Tar-Chip	0.08	18	30	Fairfield Glade	5/19/2025	05-2025-6
GISLORNES CIR	50	Tar-Chip	0.10	10	55			N/A
GLADE CREEK RD	50	Asphalt	4.04	20	55			N/A
GLADE PL	50	Tar-Chip	0.09	18	55			N/A
GLENWOOD CIR	50	Asphalt	0.62	18	55			N/A
GLENWOOD DR	50	Tar-Chip	0.48	18	30	Fairfield Glade	5/19/2025	05-2025-6
GLORY LOOP	50	Tar-Chip	0.42	16	55			N/A
GLUFF AVE	50	Asphalt	0.19	10	55			N/A
GOLDEN CT	50	Tar-Chip	0.06	20	30	Fairfield Glade	5/19/2025	05-2025-6
GOLF CLUB CROSSOVER	60	Tar-Chip	0.12	20	55			N/A
GOLF CLUB LN	60	Tar-Chip	0.62	20	55			N/A
GOLLIHER RD	40	Tar-Chip	3.38	18	55			N/A
GOODSTOCK RD	50	Tar-Chip	1.02	20	55			N/A
GORDON LOWE RD	24	Tar-Chip	0.20	12	55			N/A
GORDON RD	36	Tar-Chip	1.50	12	55			N/A
GORE RD	36	Asphalt	0.18	16	55			N/A
GOSS RD	30	Tar-Chip	0.32	12	55			N/A
GOTI CT	50	Tar-Chip	0.07	20	30	Tansi	5/19/2025	05-2025-7
GOTI DR	50	Tar-Chip	0.70	20	30	Tansi	5/19/2025	05-2025-7
GOTI LOOP	30	Tar-Chip	0.06	8	30	Tansi	5/19/2025	05-2025-7
GRACE DR	50	Asphalt	0.07	20	55			N/A
GRACE HILL DR	50	Asphalt	0.91	20	55			N/A
GRACE LN	50	Tar-Chip	0.64	20	55			N/A
GRAHAM CIR	60	Tar-Chip	0.11	14	55			N/A
GRAHAM DR	60	Tar-Chip	0.09	12	55			N/A
GRANDVIEW DR	40	Asphalt	0.23	20	55			N/A
GRANT CIR	50	Asphalt	0.06	20	55			N/A
GRAPEVINE ROAD	50	Gravel	0.63	18	55			N/A
GRASSLAND RD	60	Tar-Chip	0.51	16	25	Vandever	3/1/2019	03-2019-17
GRAY FOX CT	50	Tar-Chip	0.10	16	55			N/A
GRAY FOX DR	50	Tar-Chip	0.89	20	55			N/A
GRAYEAGLE DR	50	Tar-Chip	0.77	20	30	Tansi	5/19/2025	05-2025-7
GREEN DR	50	Tar-Chip	0.43	18	55			N/A
GREEN MEADOW RD	50	Tar-Chip	0.35	18	55			N/A
GREEN PL	50	Tar-Chip	0.24	18	55			N/A
GREENBRIER LOOP	50	Tar-Chip	0.12	16	30	Fairfield Glade	5/19/2025	05-2025-6
GREENDALE DR	50	Asphalt	0.14	20	55			N/A
GREENWOOD CIR	50	Tar-Chip	0.05	16	30	Fairfield Glade	5/19/2025	05-2025-6
GREENWOOD RD	50	Tar-Chip	0.52	18	30	Fairfield Glade	5/19/2025	05-2025-6
GRIEVERS CHAPEL RD	30	Tar-Chip	3.00	18	35	Westel	6/1/1997	0697-11
GROAT CT	50	Tar-Chip	0.19	20	30	Tansi	5/19/2025	05-2025-7
GROAT DR	50	Tar-Chip	0.09	20	30	Tansi	5/19/2025	05-2025-7
GROUSE CT	50	Tar-Chip	0.20	14	30	Fairfield Glade	5/19/2025	05-2025-6
GROUSE TER	50	Tar-Chip	0.13	14	30	Fairfield Glade	5/19/2025	05-2025-6
GUA CT	50	Tar-Chip	0.08	20	30	Tansi	5/19/2025	05-2025-7
GUA DR	50	Tar-Chip	0.30	14	30	Tansi	5/19/2025	05-2025-7
GUINNESS DR	60	Tar-Chip	0.15	10	55			N/A
HALE RD	30	Tar-Chip	0.47	12	55			N/A
HALFWAY RD	60	Tar-Chip	0.50	20	55			N/A
HALL RD	12	Tar-Chip	0.17	10	55			N/A
HALSTEAD DR	50	Asphalt	0.84	20	55			N/A
HALSTEAD LN	50	Asphalt	0.08	14	55			N/A
HAMBY LN	40	Asphalt	0.12	14	55			N/A
HAMBY RD	30	Tar-Chip	1.78	12	55			N/A
HAMLET DR	50	Tar-Chip	0.06	18	30	Fairfield Glade	5/19/2025	05-2025-6
HAMPSHIRE LN	50	Tar-Chip	0.17	16	30	Fairfield Glade	5/19/2025	05-2025-6
HAMPTON PT	50	Asphalt	0.50	20	30	Fairfield Glade	5/19/2025	05-2025-6
HANNING DR	50	Asphalt	0.54	20	30	Fairfield Glade	5/19/2025	05-2025-6
HAPPY TOP RD	40	Asphalt	2.75	18	55			N/A
HARDING RD	10	Tar-Chip	0.28	10	55			N/A
HARLESS WOOD RD	30	Tar-Chip	0.43	18	55			N/A
HARLEY CIR	50	Tar-Chip	0.42	20	30	Fairfield Glade	5/19/2025	05-2025-6
HARLEY WAY	60	Tar-Chip	0.15	8	55			N/A
HARRELL LN	50	Tar-Chip	0.11	20	30	Fairfield Glade	5/19/2025	05-2025-6
HARRIS RD	30	Tar-Chip	0.64	16	55			N/A
HARVILLE LN	30	Tar-Chip	0.22	16	55			N/A
HARVILLE RD	30	Tar-Chip	0.23	12	55			N/A
HASSLER LN	30	Tar-Chip	0.24	14	55			N/A
HASSLER RD	34	Tar-Chip	0.15	10	55			N/A
HATLER RD	50	Asphalt	0.82	16	55			N/A
HAVENRIDGE CIR	50	Tar-Chip	0.88	18	30	Fairfield Glade	5/19/2025	05-2025-6



## 2026 Cumberland County Road List

Street	ROW	Type	Mileage	Width	Speed Limit	Area	Date Effective	Resolution
HAVENRIDGE CT	50	Tar-Chip	0.05	18	30	Fairfield Glade	5/19/2025	05-2025-6
HAVENRIDGE PL	50	Tar-Chip	0.19	20	30	Fairfield Glade	5/19/2025	05-2025-6
HAWES CIR	50	Tar-Chip	0.70	20	30	Fairfield Glade	5/19/2025	05-2025-6
HAYES RD	30	Tar-Chip	1.33	18	55			N/A
HAYWOOD CT	50	Tar-Chip	0.05	18	30	Fairfield Glade	5/19/2025	05-2025-6
HAZELWOOD RD	50	Tar-Chip	0.12	18	30	Fairfield Glade	5/19/2025	05-2025-6
HEATHER GLEN CIR	50	Asphalt	0.04	20	30	Fairfield Glade	5/19/2025	05-2025-6
HEATHER GLEN CT	50	Asphalt	0.04	20	30	Fairfield Glade	5/19/2025	05-2025-6
HEATHER GLEN DR	50	Asphalt	0.24	20	30	Fairfield Glade	5/19/2025	05-2025-6
HEATHER RIDGE CT	50	Asphalt	0.04	16	30	Fairfield Glade	5/19/2025	05-2025-6
HEATHERHURST CIR	50	Asphalt	0.10	20	30	Fairfield Glade	5/19/2025	05-2025-6
HEATHERHURST CT	50	Asphalt	0.08	20	30	Fairfield Glade	5/19/2025	05-2025-6
HEATHERHURST DR	50	Asphalt	0.03	30	30	Fairfield Glade	5/19/2025	05-2025-6
HEBBERTSBURG RD	100	Asphalt	10.01	20	55			N/A
HEDGE COTH RD	30	Tar-Chip	3.34	18	55			N/A
HEDGEWOOD PT	50	Tar-Chip	0.44	20	30	Fairfield Glade	5/19/2025	05-2025-6
HEISKELL CT	50	Tar-Chip	0.05	20	30	Fairfield Glade	5/19/2025	05-2025-6
HEMLOCK CT	50	Asphalt	0.11	20	30	Fairfield Glade	5/19/2025	05-2025-6
HENLINE RD	20	Tar-Chip	0.10	10	55			N/A
HENRY CEMETERY RD	30	Tar-Chip	0.47	16	55			N/A
HENRY FARM RD	30	Tar-Chip	0.46	10	55			N/A
HERNANDO CIR	50	Tar-Chip	0.07	16	30	Tansi	5/19/2025	05-2025-7
HERNANDO TRCE	50	Tar-Chip	0.26	10	30	Tansi	5/19/2025	05-2025-7
HERSHEL TABOR RD	30	Tar-Chip	0.44	12	55			N/A
HERTFORD DR	50	Tar-Chip	0.03	16	30	Fairfield Glade	5/19/2025	05-2025-6
HERTFORD LN	50	Tar-Chip	0.24	12	30	Fairfield Glade	5/19/2025	05-2025-6
HIAWATHA DR	50	Tar-Chip	0.25	16	30	Tansi	5/19/2025	05-2025-7
HICKEY LN	40	Tar-Chip	0.13	12	55			N/A
HICKORY COVE CT	50	Asphalt	0.02	20	30	Fairfield Glade	5/19/2025	05-2025-6
HICKORY COVE LN	50	Asphalt	0.27	20	30	Fairfield Glade	5/19/2025	05-2025-6
HICKORY CT	50	Asphalt	0.09	20	55			N/A
HICKORY DR	40	Tar-Chip	0.29	14	55			N/A
HICKORY GAP LN	50	Asphalt	0.30	20	55			N/A
HICKORY HOLLOW DR	50	Asphalt	0.23	20	55			N/A
HICKORY HOLLOW RD	50	Asphalt	0.46	16	55			N/A
HICKORY LAKE LN	50	Tar-Chip	0.27	10	55			N/A
HICKORY RIDGE LN	50	Asphalt	0.54	20	30	Fairfield Glade	5/19/2025	05-2025-6
HICKORY VIEW LN	50	Asphalt	0.12	20	55			N/A
HIDDEN DR	50	Tar-Chip	0.68	20	55			N/A
HIDDEN HOLLOW CIR	30	Tar-Chip	0.18	12	55			N/A
HIDDEN HOLLOW DR	34	Tar-Chip	0.32	12	55			N/A
HIDDEN VALLEY DR	60	Tar-Chip	0.43	16	55			N/A
HIGH PL	50	Tar-Chip	0.07	18	55			N/A
HIGH ROCK CT	50	Tar-Chip	0.22	10	55			N/A
HIGH ROCK LOOP	50	Tar-Chip	1.55	20	55			N/A
HIGHGATE DR	50	Tar-Chip	0.24	18	30	Fairfield Glade	5/19/2025	05-2025-6
HIGHLAND DR	50	Asphalt	0.80	20	55			N/A
HIGHLAND LN	40	Asphalt	4.25	18	55			N/A
HIGHLAND RD	50	Tar-Chip	0.52	16	55			N/A
HIGHLAND RIDGE DR	50	Tar-Chip	0.62	20	55			N/A
HILEAH DR	50	Asphalt	0.94	18	30	Tansi	5/19/2025	05-2025-7
HILLARY LN	60	Tar-Chip	0.14	16	55			N/A
HILLBILLY HOLLOW RD	40	Tar-Chip	0.36	12	55			N/A
HILLEDALE ACRES LN	50	Tar-Chip	0.51	18	55			N/A
HILLEDALE DR	50	Tar-Chip	0.05	18	55			N/A
HILLEDALE RD	50	Asphalt	1.87	20	55			N/A
HILLTOP DR	50	Tar-Chip	0.16	20	55			N/A
HILLWOOD DR	50	Tar-Chip	0.09	20	55			N/A
HILTON LN	50	Tar-Chip	0.16	16	30	Fairfield Glade	5/19/2025	05-2025-6
HINCH MOUNTAIN RD	30	Gravel	3.84	14	55			N/A
HINDS RD	20	Tar-Chip	0.29	12	55			N/A
HODDEN CIR	50	Tar-Chip	0.10	16	55			N/A
HOLLARAN LN	36	Tar-Chip	0.17	12	55			N/A
HOLLOW DR	30	Tar-Chip	0.42	18	55			N/A
HOLLOW LN	30	Tar-Chip	0.73	10	55			N/A
HOLLY CT	50	Tar-Chip	0.11	20	30	Fairfield Glade	5/19/2025	05-2025-6
HOLLY LN	50	Tar-Chip	0.15	16	30	Fairfield Glade	5/19/2025	05-2025-6
HOLOPAW LN	50	Tar-Chip	0.28	20	30	Tansi	5/19/2025	05-2025-7
HOMBERG LN	50	Tar-Chip	0.24	16	30	Fairfield Glade	5/19/2025	05-2025-6
HONDO CT	50	Tar-Chip	0.09	20	30	Tansi	5/19/2025	05-2025-7
HONDO DR	50	Tar-Chip	0.87	16	30	Tansi	5/19/2025	05-2025-7
HONDO LOOP	50	Tar-Chip	0.07	20	30	Tansi	5/19/2025	05-2025-7
HOOD DR	50	Asphalt	0.17	20	55			N/A
HOP DR	50	Tar-Chip	0.26	16	30	Tansi	5/19/2025	05-2025-7
HORIZON DR	50	Asphalt	0.07	16	55			N/A
HOUSTON DR	60	Asphalt	0.52	20	55			N/A

## 2026 Cumberland County Road List

Street	ROW	Type	Mileage	Width	Speed Limit	Area	Date Effective	Resolution
HOUSTON RD	50	Asphalt	0.96	20	55			N/A
HOWARD SPRINGS RD	40	Asphalt	2.72	18	55			N/A
HOWARD TER	50	Tar-Chip	0.15	20	30	Fairfield Glade	5/19/2025	05-2025-6
HUBBARD RD	40	Tar-Chip	0.52	18	55			N/A
HUBERT CONLEY RD	30	Tar-Chip	0.65	16	55			N/A
HUBO CIR	50	Tar-Chip	0.10	10	55			N/A
HUCKLEBERRY LN	44	Asphalt	0.67	16	55			N/A
HUDDLESTON RD	40	Tar-Chip	0.21	16	55			N/A
HUMMINGBIRD DR	44	Tar-Chip	0.30	18	55			N/A
HUNTERS LN	40	Tar-Chip	0.87	14	55			N/A
HUNTERWOOD CT	50	Tar-Chip	0.25	18	30	Fairfield Glade	5/19/2025	05-2025-6
HUNTERWOOD LN	50	Tar-Chip	0.15	18	30	Fairfield Glade	5/19/2025	05-2025-6
HUNTINGTON DR	50	Asphalt	0.24	20	30	Fairfield Glade	5/19/2025	05-2025-6
HURON DR	50	Tar-Chip	0.23	16	30	Tansi	5/19/2025	05-2025-7
HURSTWOOD CT	50	Tar-Chip	0.07	20	30	Fairfield Glade	5/19/2025	05-2025-6
HURSTWOOD LN	50	Tar-Chip	0.27	20	30	Fairfield Glade	5/19/2025	05-2025-6
HUTOHA DR	50	Asphalt	0.69	20	30	Tansi	5/19/2025	05-2025-7
HYDER LOOP	60	Tar-Chip	2.14	18	55			N/A
HYDER RIDGE RD	30	Tar-Chip	0.55	16	55			N/A
IKE BURGESS RD	26	Tar-Chip	0.32	14	55			N/A
IMPA DR	50	Tar-Chip	0.27	20	30	Tansi	5/19/2025	05-2025-7
INDIAN ROCK LOOP	50	Tar-Chip	0.14	10	55			N/A
INDIAN TRL	60	Tar-Chip	0.40	20	55			N/A
INTERSTATE LN	40	Tar-Chip	0.54	16	55			N/A
INWOOD CT	50	Tar-Chip	0.04	20	30	Fairfield Glade	5/19/2025	05-2025-6
INWOOD DR	50	Tar-Chip	0.20	20	30	Fairfield Glade	5/19/2025	05-2025-6
INWOOD TER	50	Tar-Chip	0.11	20	30	Fairfield Glade	5/19/2025	05-2025-6
IOWA DR	50	Tar-Chip	0.55	16	30	Tansi	5/19/2025	05-2025-7
IRISH LN	60	Tar-Chip	0.10	10	55			N/A
IRON WOOD CIR	60	Tar-Chip	0.70	20	55			N/A
IRON WOOD CT	60	Tar-Chip	0.06	20	55			N/A
IROQUOIS LN	50	Tar-Chip	0.24	12	30	Tansi	5/19/2025	05-2025-7
ISABELA LN	50	Asphalt	0.27	20	55			N/A
ITHACA LN	50	Tar-Chip	0.14	18	30	Tansi	5/19/2025	05-2025-7
IUKA CT	50	Tar-Chip	0.03	20	30	Tansi	5/19/2025	05-2025-7
IUKA LN	50	Tar-Chip	0.26	20	30	Tansi	5/19/2025	05-2025-7
IVEY RD	24	Tar-Chip	0.59	12	55			N/A
IVY BROOK LN	50	Tar-Chip	0.76	18	30	Fairfield Glade	5/19/2025	05-2025-6
IVY BROOK LOOP	50	Tar-Chip	0.03	12	30	Fairfield Glade	5/19/2025	05-2025-6
IVY LN	50	Tar-Chip	0.10	18	30	Fairfield Glade	5/19/2025	05-2025-6
IVYDALE LN	50	Tar-Chip	0.27	20	30	Fairfield Glade	5/19/2025	05-2025-6
JACK TOLLETT RD	20	Tar-Chip	0.34	12	55			N/A
JACKIE DR	20	Tar-Chip	0.19	14	55			N/A
JADA DR	40	Asphalt	0.40	20	55			N/A
JAKE WALLACE RD	30	Tar-Chip	0.29	10	55			N/A
JANA DR	50	Tar-Chip	0.04	16	30	Fairfield Glade	5/19/2025	05-2025-6
JASPER DR	50	Asphalt	0.38	20	30	Fairfield Glade	5/19/2025	05-2025-6
JEFFERSON ST	50	Asphalt	0.36	22	55			N/A
JEFFS RD	40	Tar-Chip	0.64	14	55			N/A
JERRY EDMONDS RD	36	Tar-Chip	0.39	10	55			N/A
JEWETT RD	30	Tar-Chip	0.07	18	55			N/A
JIM GARRETT RD	40	Asphalt	4.12	20	55			N/A
JK BOWMAN LN	50	Tar-Chip	0.49	12	55			N/A
JOE TABOR RD	40	Tar-Chip	2.52	18	55			N/A
JOHN MYERS RD	36	Tar-Chip	0.79	14	55			N/A
JOHN Q WYATT RD	30	Tar-Chip	0.92	16	55			N/A
JOHN T CRAWFORD RD	30	Tar-Chip	0.20	12	55			N/A
JOHNSON RD	44	Tar-Chip	0.38	14	55			N/A
JONES RD	20	Tar-Chip	0.24	18	55			N/A
JONIA LN	40	Tar-Chip	0.15	12	55			N/A
JULIEN CT	50	Tar-Chip	0.11	18	30	Fairfield Glade	5/19/2025	05-2025-6
JUMPOFF PL	50	Tar-Chip	0.24	18	55			N/A
JUNIOR CAMP LN	20	Tar-Chip	0.23	14	55			N/A
JUNIOR CAMP RD	40	Asphalt	2.71	14	55			N/A
JUNIPER DR	50	Tar-Chip	0.27	16	30	Fairfield Glade	5/19/2025	05-2025-6
JUSTIN LN	60	Tar-Chip	0.09	16	55			N/A
KACHINA LN	50	Tar-Chip	0.17	16	30	Tansi	5/19/2025	05-2025-7
KANAPOLIS DR	50	Tar-Chip	0.66	18	30	Tansi	5/19/2025	05-2025-7
KATHERINE DR	50	Asphalt	0.60	20	55			N/A
KATO DR	50	Tar-Chip	0.45	20	30	Tansi	5/19/2025	05-2025-7
KATO LOOP	50	Tar-Chip	0.05	20	30	Tansi	5/19/2025	05-2025-7
KATTA TRCE	50	Tar-Chip	0.50	20	30	Tansi	5/19/2025	05-2025-7
KAW CIR	50	Tar-Chip	0.09	12	30	Tansi	5/19/2025	05-2025-7
KAW CT	50	Tar-Chip	0.20	14	30	Tansi	5/19/2025	05-2025-7
KAWA CT	50	Tar-Chip	0.23	20	30	Tansi	5/19/2025	05-2025-7
KAWA LN	50	Tar-Chip	0.21	20	30	Tansi	5/19/2025	05-2025-7



## 2026 Cumberland County Road List

Street	ROW	Type	Mileage	Width	Speed Limit	Area	Date Effective	Resolution
KAWA LOOP	50	Tar-Chip	0.06	20	30	Tansi	5/19/2025	05-2025-7
KEAGLE FARM RD	36	Tar-Chip	0.41	12	55			N/A
KEARNEY DR	50	Asphalt	0.44	20	55			N/A
KEATING CT	50	Asphalt	0.06	20	55			N/A
KEATING LOOP	50	Asphalt	1.05	20	55			N/A
KEATO CT	50	Tar-Chip	0.03	20	30	Tansi	5/19/2025	05-2025-7
KEATO DR	50	Tar-Chip	0.19	14	30	Tansi	5/19/2025	05-2025-7
KEATO LN	50	Tar-Chip	0.41	20	30	Tansi	5/19/2025	05-2025-7
KELLY DR	60	Tar-Chip	0.09	10	55			N/A
KELSIE LN	60	Tar-Chip	0.32	16	55			N/A
KEMAH CIR	50	Tar-Chip	0.12	20	30	Tansi	5/19/2025	05-2025-7
KEMAH LN	50	Tar-Chip	0.36	20	30	Tansi	5/19/2025	05-2025-7
KEMMER RD	40	Tar-Chip	2.93	18	55			N/A
KENILWORTH LN	50	Tar-Chip	0.04	18	30	Fairfield Glade	5/19/2025	05-2025-6
KENNY CAREY RD	10	Tar-Chip	0.19	10	55			N/A
KENO DR	50	Tar-Chip	0.79	16	30	Tansi	5/19/2025	05-2025-7
KENT CT	50	Tar-Chip	0.06	20	30	Fairfield Glade	5/19/2025	05-2025-6
KENWOOD DR	50	Tar-Chip	0.19	20	30	Fairfield Glade	5/19/2025	05-2025-6
KERLEY CEMETERY RD	10	Tar-Chip	0.10	10	55			N/A
KERRIGAN RD	40	Tar-Chip	0.56	16	55			N/A
KESWICK LN	50	Asphalt	0.05	20	30	Fairfield Glade	5/19/2025	05-2025-6
KETA LN	50	Tar-Chip	0.19	12	30	Tansi	5/19/2025	05-2025-7
KEVINS WAY	50	Asphalt	0.33	20	55			N/A
KEYES RD	40	Asphalt	1.94	16	55			N/A
KIDWELL LN	20	Tar-Chip	0.38	12	55			N/A
KIKI DR	50	Tar-Chip	0.28	20	30	Tansi	5/19/2025	05-2025-7
KILA CT	50	Tar-Chip	0.07	20	30	Tansi	5/19/2025	05-2025-7
KILA DR	50	Tar-Chip	0.35	18	30	Tansi	5/19/2025	05-2025-7
KILA PL	50	Tar-Chip	0.07	20	30	Tansi	5/19/2025	05-2025-7
KILLARY RD	60	Tar-Chip	0.45	10	55			N/A
KILLEARN CT	50	Asphalt	0.05	20	30	Fairfield Glade	5/19/2025	05-2025-6
KIMA RD	50	Tar-Chip	0.17	20	30	Tansi	5/19/2025	05-2025-7
KINDRED DR	40	Tar-Chip	0.44	10	55			N/A
KING ARTHUR CT	50	Tar-Chip	0.75	16	30	Fairfield Glade	5/19/2025	05-2025-6
KING JOHN LN	50	Tar-Chip	0.11	20	30	Fairfield Glade	5/19/2025	05-2025-6
KINGS DOWN DR	50	Tar-Chip	0.26	18	30	Fairfield Glade	5/19/2025	05-2025-6
KINGS LN	50	Tar-Chip	0.09	18	30	Fairfield Glade	5/19/2025	05-2025-6
KINGSBORO DR	50	Asphalt	0.84	20	30	Fairfield Glade	5/19/2025	05-2025-6
KINGSBORO LN	50	Tar-Chip	0.29	18	30	Fairfield Glade	5/19/2025	05-2025-6
KINGSBRIDGE LN	50	Asphalt	0.65	16	30	Fairfield Glade	5/19/2025	05-2025-6
KINGSBURY CIR	50	Asphalt	0.14	16	30	Fairfield Glade	5/19/2025	05-2025-6
KINGSLEY CT	50	Asphalt	0.16	16	30	Fairfield Glade	5/19/2025	05-2025-6
KIOWA DR	50	Tar-Chip	0.26	16	30	Tansi	5/19/2025	05-2025-7
KIRKLAND RD	20	Tar-Chip	0.27	12	55			N/A
KITTYANN DR	50	Asphalt	0.26	22	55			N/A
KLAMATH CIR	50	Tar-Chip	0.53	16	30	Tansi	5/19/2025	05-2025-7
KNOB TOP	50	Tar-Chip	0.09	16	55			N/A
KNOLLWOOD LN	50	Tar-Chip	0.23	20	30	Fairfield Glade	5/19/2025	05-2025-6
KNOTTS CT	50	Tar-Chip	0.07	20	30	Fairfield Glade	5/19/2025	05-2025-6
KOLO DR	50	Tar-Chip	0.34	18	30	Tansi	5/19/2025	05-2025-7
KRISTY LN	24	Tar-Chip	0.22	10	55			N/A
KUSA CIR	50	Tar-Chip	0.13	18	30	Tansi	5/19/2025	05-2025-7
L HENRY RD	36	Tar-Chip	0.76	14	55			N/A
L R NEAL RD	36	Tar-Chip	0.31	14	55			N/A
LAFAYETTE PT	50	Tar-Chip	0.11	18	30	Fairfield Glade	5/19/2025	05-2025-6
LAKE CT	50	Tar-Chip	0.10	16	55			N/A
LAKE DR	50	Tar-Chip	0.11	14	55			N/A
LAKE FOREST LN	50	Tar-Chip	0.13	16	30	Fairfield Glade	5/19/2025	05-2025-6
LAKE FRANCES RD	30	Tar-Chip	0.79	12	55			N/A
LAKE SHORE DR	60	Tar-Chip	0.72	20	55			N/A
LAKERIDGE TER	50	Tar-Chip	0.04	18	30	Fairfield Glade	5/19/2025	05-2025-6
LAKESHIRE DR	50	Asphalt	0.89	20	30	Fairfield Glade	5/19/2025	05-2025-6
LAKESIDE CIR	50	Tar-Chip	0.07	16	30	Fairfield Glade	5/19/2025	05-2025-6
LAKESIDE DR	50	Tar-Chip	0.97	18	30	Fairfield Glade	5/19/2025	05-2025-6
LAKESIDE TER	50	Tar-Chip	0.04	18	30	Fairfield Glade	5/19/2025	05-2025-6
LAKEVIEW DR	60	Asphalt	2.89	18	30	Fairfield Glade	5/19/2025	05-2025-6
LAKEWOOD DR	50	Tar-Chip	1.21	18	30	Fairfield Glade	5/19/2025	05-2025-6
LAKYN DR	50	Asphalt	0.19	12	55			N/A
LANCASTER DR	50	Tar-Chip	0.21	16	30	Fairfield Glade	5/19/2025	05-2025-6
LANCER CT	50	Tar-Chip	0.10	14	30	Tansi	5/19/2025	05-2025-7
LANCER DR	50	Tar-Chip	0.22	14	30	Tansi	5/19/2025	05-2025-7
LANDFILL RD	20	Gravel	1.17	18	55			N/A
LANTANA DR	50	Asphalt	0.81	20	55			N/A
LANTANA FIRETOWER RD	30	Asphalt	0.84	18	55			N/A
LARSON RD	10	Tar-Chip	0.05	10	55			N/A
LAUREL CIR	60	Asphalt	1.42	20	55			N/A

## 2026 Cumberland County Road List

Street	ROW	Type	Mileage	Width	Speed Limit	Area	Date Effective	Resolution
LAUREL LOOP	60	Tar-Chip	1.02	20	55			N/A
LAUREL RD	50	Tar-Chip	0.61	18	55			N/A
LAURELTON CT	50	Tar-Chip	0.20	20	30	Fairfield Glade	5/19/2025	05-2025-6
LAURELTON LN	50	Tar-Chip	0.16	20	30	Fairfield Glade	5/19/2025	05-2025-6
LAURELWOOD CIR	50	Asphalt	0.05	20	55	Fairfield Glade		
LAURELWOOD DR	50	Asphalt	0.10	20	55	Fairfield Glade		
LAURELWOOD LN	50	Asphalt	0.19	20	55			N/A
LAVENDER LN	20	Tar-Chip	0.09	12	55			
LAWSON RD	40	Asphalt	2.05	20	55			N/A
LAWSONTOWN RD	36	Tar-Chip	0.50	14	55			N/A
LAZY PL	60	Tar-Chip	0.11	20	55			N/A
LEAF CIR	50	Tar-Chip	0.06	20	30	Fairfield Glade	5/19/2025	05-2025-6
LEAF LN	50	Tar-Chip	0.08	20	30	Fairfield Glade	5/19/2025	05-2025-6
LECHMERE DR	50	Tar-Chip	0.24	20	30	Fairfield Glade	5/19/2025	05-2025-6
LECHMERE TER	50	Tar-Chip	0.03	20	30	Fairfield Glade	5/19/2025	05-2025-6
LEE CIR	50	Asphalt	0.28	22	55			N/A
LEE DR	50	Asphalt	0.61	20	55			N/A
LEE LN	40	Asphalt	0.02	16	55			N/A
LEFFLE WEBB RD	50	Tar-Chip	2.76	18	55			N/A
LEGION LOOP	30	Tar-Chip	0.31	12	55			N/A
LEGION RD	40	Tar-Chip	0.50	16	55			N/A
LEISTNER DR	50	Tar-Chip	0.84	16	55			N/A
LEISURE LN	50	Tar-Chip	0.28	18	30	Tansi	5/19/2025	05-2025-7
LELAND PRYOR RD	30	Tar-Chip	0.43	10	55			N/A
LEWIS RD	40	Tar-Chip	0.65	16	55			N/A
LEXHAM CT	50	Asphalt	0.07	20	30	Fairfield Glade	5/19/2025	05-2025-6
LEYDEN CT	50	Tar-Chip	0.06	20	30	Fairfield Glade	5/19/2025	05-2025-6
LEYDEN DR	50	Tar-Chip	0.07	20	30	Fairfield Glade	5/19/2025	05-2025-6
LIGE RD	36	Tar-Chip	0.95	14	55			N/A
LIMERICK DR	60	Tar-Chip	0.48	16	55			N/A
LINCOLN ST	50	Asphalt	0.32	22	55			N/A
LINCOLNSHIRE DR	50	Tar-Chip	1.43	16	55			N/A
LINDEN CT	50	Asphalt	0.03	16	30	Fairfield Glade	5/19/2025	05-2025-6
LINDER LOOP	40	Asphalt	1.11	18	55			N/A
LINDSEY KNOLL CIR	50	Asphalt	0.20	16	30	Fairfield Glade	5/19/2025	05-2025-6
LINDSEY KNOLL CT	50	Asphalt	0.25	16	30	Fairfield Glade	5/19/2025	05-2025-6
LINGER LAKE DR	40	Tar-Chip	0.48	14	55			N/A
LISA CT	50	Tar-Chip	0.09	16	30	Fairfield Glade	5/19/2025	05-2025-6
LISA LN	50	Tar-Chip	0.66	18	30	Fairfield Glade	5/19/2025	05-2025-6
LITTLE COVE RD	30	Tar-Chip	1.15	12	55			N/A
LITTLE FOX DR	50	Tar-Chip	0.12	16	30	Tansi	5/19/2025	05-2025-7
LITTLE JOHN LOOP	50	Tar-Chip	0.48	16	55			N/A
LITTLE PL	50	Tar-Chip	0.07	18	55			N/A
LITTLE RANDOLPH RD	30	Tar-Chip	0.23	10	55			N/A
LITTLE SHOE DR	60	Tar-Chip	0.22	14	55			N/A
LITTLEMORE TER	50	Tar-Chip	0.02	20	30	Fairfield Glade	5/19/2025	05-2025-6
LOCH LOOSA DR	50	Tar-Chip	0.50	14	30	Tansi	5/19/2025	05-2025-7
LOCHMOR CT	50	Tar-Chip	0.05	16	30	Fairfield Glade	5/19/2025	05-2025-6
LOCKSLEY CIR	50	Tar-Chip	0.31	14	55			N/A
LOLLAR DR	60	Tar-Chip	0.30	12	55			N/A
LOLLAR PL	50	Tar-Chip	0.06	16	55			N/A
LON BARNWELL RD	40	Tar-Chip	0.67	14	55			N/A
LONDELL CT	50	Tar-Chip	0.03	18	30	Fairfield Glade	5/19/2025	05-2025-6
LONDON CT	50	Tar-Chip	0.11	18	30	Fairfield Glade	5/19/2025	05-2025-6
LONE WOLF CIR	50	Tar-Chip	0.71	20	30	Tansi	5/19/2025	05-2025-7
LONG DR	50	Asphalt	0.41	14	55			N/A
LONG PL	50	Tar-Chip	0.18	20	55			N/A
LONG RD	60	Tar-Chip	0.28	12	55			N/A
LOOPER LN	30	Tar-Chip	0.75	12	55			N/A
LOSHBOUGH RD	30	Tar-Chip	0.98	14	55			N/A
LOWE RD	36	Tar-Chip	3.58	18	55			N/A
LOXLEY LN	50	Asphalt	0.20	20	30	Fairfield Glade	5/19/2025	05-2025-6
LOYD KNOX RD	20	Tar-Chip	0.23	8	55			N/A
LOYD WOODY RD	24	Tar-Chip	0.23	10	55			N/A
LYNCH RD	50	Tar-Chip	0.34	16	55			N/A
LYNHURST CIR	50	Tar-Chip	0.04	20	30	Fairfield Glade	5/19/2025	05-2025-6
LYNHURST DR	50	Tar-Chip	0.85	18	30	Fairfield Glade	5/19/2025	05-2025-6
LYNN DR	50	Tar-Chip	0.20	16	55			N/A
MADELINE CT	50	Tar-Chip	0.13	20	30	Fairfield Glade	5/19/2025	05-2025-6
MAGNOLIA LN	50	Asphalt	0.40	20	55			N/A
MALLARD CT	50	Asphalt	0.06	20	30	Tansi	5/19/2025	05-2025-7
MALLARD PT	60	Asphalt	0.09	20	55			N/A
MALVER DR	50	Tar-Chip	0.03	16	55			N/A
MALVERN RD	50	Tar-Chip	1.13	18	30	Fairfield Glade	5/19/2025	05-2025-6
MANCHESTER RD	60	Tar-Chip	0.83	18	30	Fairfield Glade	5/19/2025	05-2025-6
MANCIL BARNES LN	20	Tar-Chip	0.13	12	55			N/A

## 2026 Cumberland County Road List

Street	ROW	Type	Mileage	Width	Speed Limit	Area	Date Effective	Resolution
MANHATO CT	50	Tar-Chip	0.09	12	30	Tansi	5/19/2025	05-2025-7
MANHATO RD	50	Tar-Chip	0.50	16	30	Tansi	5/19/2025	05-2025-7
MANITOU DR	50	Tar-Chip	0.11	16	30	Tansi	5/19/2025	05-2025-7
MANNING RD	30	Tar-Chip	1.53	10	55			N/A
MAPLE BRANCH RD	60	Tar-Chip	1.04	20	55			N/A
MAPLEWOOD CT	50	Asphalt	0.10	20	30	Fairfield Glade	5/19/2025	05-2025-6
MARBLE LN	30	Tar-Chip	0.19	12	55			N/A
MARIE LN	60	Asphalt	0.43	20	55			N/A
MARINA RD	40	Asphalt	0.26	18	30	Tansi	5/19/2025	05-2025-7
MARINERS CT	50	Tar-Chip	0.20	20	30	Fairfield Glade	5/19/2025	05-2025-6
MARINERS DR	50	Tar-Chip	0.56	20	30	Fairfield Glade	5/19/2025	05-2025-6
MARINERS POINT	50	Tar-Chip	0.09	20	30	Fairfield Glade	5/19/2025	05-2025-6
MARION AGEE RD	20	Tar-Chip	0.20	12	55			N/A
MARION CIR	50	Tar-Chip	0.18	12	55			N/A
MARKHAM CT	50	Tar-Chip	0.03	20	30	Fairfield Glade	5/19/2025	05-2025-6
MARKHAM LN	50	Tar-Chip	0.84	20	30	Fairfield Glade	5/19/2025	05-2025-6
MARKHAM TER	50	Tar-Chip	0.17	20	30	Fairfield Glade	5/19/2025	05-2025-6
MARLOW LN	50	Tar-Chip	0.29	12	55			N/A
MARMADUKE DR	60	Tar-Chip	0.27	18	30	Fairfield Glade	5/19/2025	05-2025-6
MARQUETTE CT	50	Tar-Chip	0.19	20	30	Fairfield Glade	5/19/2025	05-2025-6
MARQUETTE TER	50	Tar-Chip	0.10	18	30	Fairfield Glade	5/19/2025	05-2025-6
MART ST	60	Tar-Chip	0.21	20	55			N/A
MARTIN BURGESS RD	30	Tar-Chip	0.49	14	55			N/A
MARTIN RD	40	Asphalt	0.76	20	55			N/A
MARY CARR RD	40	Tar-Chip	0.37	14	55			N/A
MARY LN	40	Tar-Chip	0.27	14	55			N/A
MAST DR	50	Tar-Chip	0.80	20	55			N/A
MAWILA RIDGE RD	14	Tar-Chip	0.34	14	55			N/A
MAYFAIR DR	24	Tar-Chip	0.25	12	55			N/A
MAYLAND BALLFIELD DR	40	Tar-Chip	0.73	18	55			N/A
MAYLAND LOOP	40	Asphalt	0.71	20	55			N/A
MAYLAND RD	40	Asphalt	6.18	18	55			N/A
MAYNARD RD	50	Tar-Chip	0.95	20	55			N/A
MCCAMPBELL RD	40	Asphalt	1.15	16	55			N/A
MCCORMACK LN	20	Tar-Chip	0.40	12	55			N/A
MCCORMIC RD	40	Tar-Chip	0.08	12	55			N/A
MCGINNIS RD	36	Tar-Chip	0.78	18	55			N/A
MCKINLEY LN	40	Tar-Chip	0.52	14	55			N/A
MCLEAN CUT	40	Tar-Chip	0.43	14	55			N/A
MCNEAL RD	30	Tar-Chip	1.09	12	55			N/A
MEADOW CREEK CT	40	Tar-Chip	0.14	12	55			N/A
MEADOW CREEK DR	50	Tar-Chip	0.50	18	55			N/A
MEADOW DR	50	Asphalt	0.14	18	55			N/A
MEADOW LANE RD	24	Tar-Chip	0.11	8	55			N/A
MEADOWLARK CIR	50	Asphalt	0.09	16	55			N/A
MEADOWVIEW DR	50	Asphalt	0.85	19	30	Fairfield Glade	5/19/2025	05-2025-6
MEADOWVIEW LN	40	Asphalt	0.12	20	55			N/A
MECCA DR	60	Tar-Chip	0.30	18	55			N/A
MENA LN	50	Tar-Chip	0.37	20	30	Tansi	5/19/2025	05-2025-7
MENASHA DR	50	Tar-Chip	0.48	20	30	Tansi	5/19/2025	05-2025-7
MERIDIAN RD	60	Tar-Chip	1.53	20	55			N/A
MERRIMAC TRL	50	Tar-Chip	0.29	14	30	Tansi	5/19/2025	05-2025-7
MICA CIR	50	Tar-Chip	0.20	16	30	Tansi	5/19/2025	05-2025-7
MIDDLEBROOK PL	50	Asphalt	0.18	16	55			N/A
MIDWAY RD	42	Asphalt	2.93	18	55			N/A
MILLER CT	40	Tar-Chip	0.25	14	55			N/A
MILLSTONE CATE RD	40	Tar-Chip	0.58	18	55			N/A
MILLSTONE MTN RD	40	Tar-Chip	5.15	18	55			N/A
MILNOR CIR	50	Tar-Chip	0.17	20	30	Fairfield Glade	5/19/2025	05-2025-6
MILNOR CT	50	Tar-Chip	0.03	20	30	Fairfield Glade	5/19/2025	05-2025-6
MILNOR TER	50	Tar-Chip	0.13	20	30	Fairfield Glade	5/19/2025	05-2025-6
MILO WEBB DR	40	Tar-Chip	1.56	14	55			N/A
MIMOSA LN	50	Asphalt	1.19	18	55			N/A
MINEOLA TRL	50	Tar-Chip	0.62	16	30	Tansi	5/19/2025	05-2025-7
MINETTA DR	50	Tar-Chip	0.18	20	30	Fairfield Glade	5/19/2025	05-2025-6
MOCCASIN LN	50	Tar-Chip	0.76	18	30	Tansi	5/19/2025	05-2025-7
MOCKINGBIRD DR	50	Tar-Chip	0.45	18	55			N/A
MODAC CIR	50	Tar-Chip	0.16	16	30	Tansi	5/19/2025	05-2025-7
MODAC DR	50	Tar-Chip	0.47	16	30	Tansi	5/19/2025	05-2025-7
MOHAVE DR	50	Tar-Chip	0.83	14	30	Tansi	5/19/2025	05-2025-7
MONTICELLO LN	50	Tar-Chip	0.26	18	30	Fairfield Glade	5/19/2025	05-2025-6
MONTICELLO LOOP	50	Tar-Chip	0.18	16	30	Fairfield Glade	5/19/2025	05-2025-6
MOONBEAM TRL	50	Tar-Chip	0.59	16	30	Tansi	5/19/2025	05-2025-7
MORNING STAR DR	30	Tar-Chip	0.47	12	55			N/A
MORNING STAR LN	30	Tar-Chip	0.18	12	55			N/A
MORRIS LN	50	Tar-Chip	0.21	16	30	Fairfield Glade	5/19/2025	05-2025-6

## 2026 Cumberland County Road List

Street	ROW	Type	Mileage	Width	Speed Limit	Area	Date Effective	Resolution
MOTTHAVEN CT	50	Tar-Chip	0.02	20	30	Fairfield Glade	5/19/2025	05-2025-6
MOTTHAVEN DR	50	Tar-Chip	0.35	18	30	Fairfield Glade	5/19/2025	05-2025-6
MOUNTAIN ASH DR	60	Tar-Chip	0.10	20	55			N/A
MOUNTAIN PRESERVE PARKWAY	50	Asphalt	0.52	20	55			N/A
MOUNTAIN PRESERVE CT	50	Asphalt	0.10	20	55			N/A
MOUNTAIN PRESERVE PT	50	Asphalt	0.10	20	55			N/A
MOUNTAIN PRESERVE TRL	50	Asphalt	0.08	20	55			N/A
MOUNTAIN VIEW CIR	50	Tar-Chip	0.03	18	30	Fairfield Glade	5/19/2025	05-2025-6
MOUNTAIN VIEW CT	50	Tar-Chip	0.37	20	30	Fairfield Glade	5/19/2025	05-2025-6
MOUNTAIN VIEW DR	50	Tar-Chip	0.72	18	30	Fairfield Glade	5/19/2025	05-2025-6
MOUNTAIN VIEW LN	50	Tar-Chip	0.39	16	55			N/A
MOUNTAIN VIEW RD	50	Tar-Chip	0.85	18	30	Tansi	5/19/2025	05-2025-7
MOUNTAIN VIEW TER	50	Tar-Chip	0.05	18	30	Fairfield Glade	5/19/2025	05-2025-6
MT ROOSEVELT RD	40	Gravel	1.03	14	55			N/A
MT VERNAL BAPT CH RD	24	Tar-Chip	0.32	12	55			N/A
MT VERNAL RD	34	Tar-Chip	2.07	18	55			N/A
MUDDY BRANCH LN	50	Tar-Chip	0.55	18	55			N/A
MUDDY BRANCH RD	50	Tar-Chip	1.74	14	55			N/A
MULBERRY CIR	50	Tar-Chip	0.06	16	55			N/A
MUSKOGEE LN	50	Tar-Chip	0.34	16	30	Tansi	5/19/2025	05-2025-7
MUTTS RD	36	Tar-Chip	1.34	16	55			N/A
MYRA DR	60	Tar-Chip	0.43	20	55			N/A
MYRTLE AVE	50	Asphalt	0.12	20	55			N/A
MYRTLE CT	50	Tar-Chip	0.04	20	55			N/A
N LAKE FRANCES RD	30	Tar-Chip	0.46	12	55			N/A
N LAKE TRL	60	Tar-Chip	0.89	20	55			N/A
N LAUREL LOOP	60	Tar-Chip	1.00	20	55			N/A
N LOWE RD	50	Tar-Chip	1.44	14	55			N/A
N RIVER RD	60	Tar-Chip	0.13	12	55			N/A
N SUMMERHAVEN DR	40	Asphalt	0.25	20	55			N/A
N VICTOR WAY	50	Asphalt	0.21	20	55			N/A
NACOMA DR	50	Tar-Chip	0.32	20	30	Tansi	5/19/2025	05-2025-7
NACOTE TRCE	50	Tar-Chip	0.25	14	30	Tansi	5/19/2025	05-2025-7
NAMEOKI CIR	50	Tar-Chip	0.24	14	30	Tansi	5/19/2025	05-2025-7
NATCHEZ TRCE	50	Tar-Chip	1.10	20	30	Tansi	5/19/2025	05-2025-7
NATURE'S WAY	50	Tar-Chip	0.33	20	55			N/A
NAVAJO TRL	50	Tar-Chip	0.33	14	30	Tansi	5/19/2025	05-2025-7
NEEDHAM TERRACE	50	Tar-Chip	0.09	20	30	Fairfield Glade	5/19/2025	05-2025-6
NEHASANE LN	50	Tar-Chip	0.16	18	30	Tansi	5/19/2025	05-2025-7
NESBIT CROSS	50	Tar-Chip	0.08	20	30	Fairfield Glade	5/19/2025	05-2025-6
NEVER FAIL RD	36	Tar-Chip	2.49	16	55			N/A
NEW ROSS CT	60	Tar-Chip	0.05	10	55			N/A
NEWBERRY RD	50	Tar-Chip	0.30	10	55			N/A
NEWCASTLE LN	50	Tar-Chip	0.05	16	30	Fairfield Glade	5/19/2025	05-2025-6
NEWCOM CT	50	Tar-Chip	0.06	18	30	Fairfield Glade	5/19/2025	05-2025-6
NEWGATE RD	50	Tar-Chip	0.05	16	30	Fairfield Glade	5/19/2025	05-2025-6
NEWTON LN	36	Tar-Chip	1.55	16	55			N/A
NEWTON RD	80	Tar-Chip	8.40	20	55			N/A
NICHOLS RD	50	Tar-Chip	0.72	10	55			N/A
NISKA DR	50	Tar-Chip	0.44	10	30	Tansi	5/19/2025	05-2025-7
NOAH LN	60	Asphalt	0.37	20	55			N/A
NOCATEE TRCE	50	Tar-Chip	0.26	20	30	Tansi	5/19/2025	05-2025-7
NORCROSS RD	50	Tar-Chip	0.57	18	30	Fairfield Glade	5/19/2025	05-2025-6
NORMAN DR	40	Asphalt	0.47	20	55			N/A
NORRIS LN	30	Tar-Chip	0.48	10	55			N/A
NORTH RIDGE DR	50	asphalt	0.50	22	30	Fairfield Glade	5/19/2025	05-2025-6
NORTHWOOD DR	60	Tar-Chip	0.48	16	55			N/A
NOTTINGHAM CIR	50	Tar-Chip	0.10	8	55			N/A
O CAMP DR	50	Tar-Chip	0.48	18	55			N/A
O STONE CIR	60	Tar-Chip	0.07	8	55			N/A
OAK DR	50	Asphalt	0.68	20	55			N/A
OAK HILL DR	60	Tar-Chip	0.65	20	55			N/A
OAK LEAF CIR	50	Asphalt	0.04	20	55			N/A
OAK PL	50	Tar-Chip	0.12	18	55			N/A
OAKBURN CT	50	Tar-Chip	0.11	16	30	Fairfield Glade	5/19/2025	05-2025-6
OAKCREST CIR	50	Tar-Chip	0.16	20	30	Fairfield Glade	5/19/2025	05-2025-6
OAKLEY DR	50	Asphalt	0.70	20	55			N/A
OAKLEY WAY	60	Asphalt	0.20	20	55			N/A
OAKMONT CT	50	Asphalt	0.15	20	55			N/A
OAKMONT DR	60	Asphalt	0.93	20	55			N/A
OAKMONT WAY	50	Asphalt	0.20	20	55			N/A
OB LN	50	Tar-Chip	0.10	20	55			N/A
OBED PT	50	Asphalt	0.39	16	55			N/A
OBED RIVER RD	50	Asphalt	1.42	18	55			N/A
OCALALA TRL	50	Tar-Chip	0.39	16	30	Tansi	5/19/2025	05-2025-7
OCAN CIR	50	Tar-Chip	0.38	14	30	Tansi	5/19/2025	05-2025-7

## 2026 Cumberland County Road List

Street	ROW	Type	Mileage	Width	Speed Limit	Area	Date Effective	Resolution
OCEOLA CIR	50	Tar-Chip	0.32	12	30	Tansi	5/19/2025	05-2025-7
OJIBWA LN	50	Tar-Chip	0.18	20	30	Tansi	5/19/2025	05-2025-7
OKLAHOMA CT	50	Tar-Chip	0.13	14	30	Tansi	5/19/2025	05-2025-7
OKLAHOMA DR	50	Tar-Chip	0.27	18	30	Tansi	5/19/2025	05-2025-7
OKLAHOMA RD	36	Tar-Chip	0.09	16	55			N/A
OKMULGEE LN	50	Tar-Chip	0.29	16	30	Tansi	5/19/2025	05-2025-7
OLA CIR	50	Tar-Chip	0.11	14	30	Tansi	5/19/2025	05-2025-7
OLD 68 LN	40	Tar-Chip	0.18	12	55			N/A
OLD BALDWIN RD	40	Tar-Chip	1.04	16	55			N/A
OLD ELMORE RD	40	Tar-Chip	2.14	18	55			N/A
OLD FLYNNS COVE RD	40	Tar-Chip	1.13	14	55			N/A
OLD GENESIS RD	50	Tar-Chip	0.74	16	55			N/A
OLD GORDON RD	30	Tar-Chip	0.61	12	55			N/A
OLD GRASSY COVE RD	40	Tar-Chip	0.85	18	55			N/A
OLD HWY 28	40	Tar-Chip	11.29	16	55			N/A
OLD HWY 68	65	Tar-Chip	0.53	12	55			N/A
OLD HWY 68 W	65	Asphalt	0.31	22	55			N/A
OLD HWY 70	50	Asphalt	3.81	20	55			N/A
OLD HWY 70 ACCESS RD	20	Asphalt	0.05	18	55			N/A
OLD HWY 70 ACCESS RD	20	Asphalt	0.02	22	55			N/A
OLD HWY CIR	40	Asphalt	0.19	20	55			N/A
OLD JAMESTOWN HWY	50	Asphalt	1.21	22	55			N/A
OLD KENTUCKY STOCK RD	30	Tar-Chip	0.33	14	55			N/A
OLD MAIL RD	40	Asphalt	0.15	14	55			N/A
OLD MEADOWS PL	20	Tar-Chip	0.09	10	55			N/A
OLD MT ZION RD	30	Tar-Chip	0.20	14	55			N/A
OLD PEAVINE CT	30	Tar-Chip	0.33	10	55			N/A
OLD PEAVINE RD	60	Asphalt	1.20	20	55			N/A
OLD POMONA RD	30	Asphalt	0.87	16	55			N/A
OLD RIDGE RD	50	Tar-Chip	0.85	16	55			N/A
OLD ROCKWOOD RD	40	Asphalt	0.19	20	55			N/A
OLD STATE HWY 1	50	Tar-Chip	0.41	18	55			N/A
OLD STATE RD	50	Tar-Chip	0.55	18	55			N/A
OLD TANNER CEMETERY RD	50	Asphalt	0.25	16	55			N/A
OLD US HWY 127	40	Asphalt	0.34	14	55			N/A
OLD WINESAP RD	12	Tar-Chip	0.19	12	55			N/A
OLINGER LN	60	Tar-Chip	0.24	20	55			N/A
OLIVER HODGE LOOP	10	Gravel	0.15	10	55			N/A
ONA CIR	30	Asphalt	0.07	18	30	Tansi	5/19/2025	05-2025-7
ONA RD	30	Asphalt	0.79	18	30	Tansi	5/19/2025	05-2025-7
ONEIDA LN	50	Tar-Chip	0.23	18	30	Tansi	5/19/2025	05-2025-7
OPALOCHEE DR	50	Tar-Chip	0.32	18	30	Tansi	5/19/2025	05-2025-7
OPEN MEADOW LN	50	Asphalt	0.36	18	55			N/A
OPEN RANGE RD	50	Asphalt	2.46	20	55			N/A
ORANGE CIR	50	Asphalt	0.09	14	55			N/A
ORANGE DR	50	Asphalt	0.09	20	55			N/A
ORLIE YOUNG RD	10	Tar-Chip	1.20	14	55			N/A
ORMES RD	40	Tar-Chip	0.90	20	55			N/A
OSAGE RD	50	Tar-Chip	1.38	18	30	Tansi	5/19/2025	05-2025-7
OSTEGO DR	50	Tar-Chip	0.18	14	30	Tansi	5/19/2025	05-2025-7
OSWEGO CIR	50	Tar-Chip	0.09	18	30	Tansi	5/19/2025	05-2025-7
OSWEGO CT	50	Tar-Chip	0.08	14	30	Tansi	5/19/2025	05-2025-7
OSWEGO RD	50	Tar-Chip	1.74	18	30	Tansi	5/19/2025	05-2025-7
OTOMI CIR	100	Tar-Chip	0.08	10	30	Tansi	5/19/2025	05-2025-7
OTOMI DR	50	Tar-Chip	0.24	20	30	Tansi	5/19/2025	05-2025-7
OTTER CREEK RD	30	Tar-Chip	7.77	14	55			N/A
OTTER LN	50	Tar-Chip	0.25	20	30	Tansi	5/19/2025	05-2025-7
OTTO WARNER RD	24	Tar-Chip	0.26	12	55			N/A
OTTOMA DR	50	Tar-Chip	1.10	18	55			N/A
OVERLOOK CIR	50	Tar-Chip	0.06	18	30	Fairfield Glade	5/19/2025	05-2025-6
OVERLOOK CV	50	Tar-Chip	0.49	16	30	Fairfield Glade	5/19/2025	05-2025-6
OVERLOOK DR	50	Asphalt	0.11	18	55			N/A
OVERLOOK LN	50	Tar-Chip	0.14	20	30	Fairfield Glade	5/19/2025	05-2025-6
OVERLOOK TER	50	Tar-Chip	0.14	18	30	Fairfield Glade	5/19/2025	05-2025-6
OWEGO CIR	50	Tar-Chip	0.11	18	30	Tansi	5/19/2025	05-2025-7
OWL ROOST RD	40	Asphalt	2.28	12	55			N/A
OXFORD CIR	50	Tar-Chip	0.06	16	30	Fairfield Glade	5/19/2025	05-2025-6
OZONE ACCESS RD	50	Tar-Chip	1.36	16	55			N/A
OZONE CEMETERY RD	40	Tar-Chip	0.09	10	55			N/A
OZONE LOOP	10	Tar-Chip	0.15	10	55			N/A
OZONE RD	40	Tar-Chip	2.60	20	55			N/A
OZONE SCHOOL RD	24	Tar-Chip	0.07	12	55			N/A
PACE AVE	50	Asphalt	0.18	12	55			N/A
PAGE RD	36	Tar-Chip	0.25	12	55			N/A
PAHOKEE LN	50	Tar-Chip	0.57	20	30	Tansi	5/19/2025	05-2025-7
PAHUE DR	50	Tar-Chip	0.32	20	30	Tansi	5/19/2025	05-2025-7

## 2026 Cumberland County Road List

Street	ROW	Type	Mileage	Width	Speed Limit	Area	Date Effective	Resolution
PALMETTO DR	50	Asphalt	0.19	20	55			N/A
PAMALA LN	50	Asphalt	0.17	20	30	Fairfield Glade	5/19/2025	05-2025-6
PAOLA DR	50	Tar-Chip	0.40	20	30	Tansi	5/19/2025	05-2025-7
PAPAGO LN	50	Tar-Chip	0.19	20	30	Tansi	5/19/2025	05-2025-7
PARHAM CEMETERY RD	10	Tar-Chip	0.10	10	55			N/A
PARK TER	50	Tar-Chip	0.04	20	30	Fairfield Glade	5/19/2025	05-2025-6
PARKER FORD RD	30	Tar-Chip	0.40	12	55			N/A
PARKS RD	30	Tar-Chip	0.32	8	55			N/A
PARKVIEW DR	60	Tar-Chip	0.25	20	55			N/A
PARKVIEW PL	50	Tar-Chip	0.25	18	55			N/A
PARKWAY CT	50	Asphalt	0.05	18	55			N/A
PARKWAY DR	50	Asphalt	0.30	18	55			N/A
PARKWAY LN	50	Asphalt	0.11	18	55			N/A
PARNELL RD	24	Tar-Chip	0.93	14	55			N/A
PARSON RIDGE RD	30	Tar-Chip	0.30	12	55			N/A
PAUL GENTRY RD	30	Tar-Chip	0.18	14	55			N/A
PAWNEE RD	50	Tar-Chip	1.38	18	30	Tansi	5/19/2025	05-2025-7
PEACEPIPE BND	50	Tar-Chip	0.16	14	30	Tansi	5/19/2025	05-2025-7
PEACHTREE DR	50	Asphalt	0.13	20	55			N/A
PEAR CIRCLE	50	Tar-Chip	0.07	16	55			N/A
PEAVINE FIRETOWER RD	50	Asphalt	7.39	20	55			N/A
PEAVINE RD	50	Tar-Chip	3.97	20	55			N/A
PEEBLES RD	50	Tar-Chip	0.25	20	30	Fairfield Glade	5/19/2025	05-2025-6
PEOTO LN	50	Tar-Chip	0.21	12	30	Tansi	5/19/2025	05-2025-7
PEQUOT DR	50	Tar-Chip	0.17	12	30	Tansi	5/19/2025	05-2025-7
PERRY CREEK DRIVE	50	Asphalt	0.38	20	55			
PETE DIXON RD	24	Tar-Chip	0.41	12	55			N/A
PETER PAN AVE	40	Asphalt	0.59	18	55			N/A
PHIPPS RD	36	Tar-Chip	0.53	12	55			N/A
PICCADILLY LN	50	Tar-Chip	0.13	20	30	Fairfield Glade	5/19/2025	05-2025-6
PIG PATH RD	50	Asphalt	1.86	20	55			N/A
PIMA DR	50	Tar-Chip	0.12	20	30	Tansi	5/19/2025	05-2025-7
PIMA PL	50	Tar-Chip	0.13	16	30	Tansi	5/19/2025	05-2025-7
PIN OAK LN	50	Asphalt	0.37	20	55			N/A
PINE BREEZE DR	50	Asphalt	0.43	18	55			N/A
PINE DR	50	Asphalt	0.19	18	55			N/A
PINE GROVE RD	40	Asphalt	0.43	16	55			N/A
PINE PL	50	Tar-Chip	0.05	18	55			N/A
PINE RIDGE CIR	36	Tar-Chip	0.95	14	55			N/A
PINE RIDGE RD	40	Tar-Chip	0.33	12	55			N/A
PINE TREE CIR	30	Tar-Chip	0.16	12	55			N/A
PINEHURST CT	50	Tar-Chip	0.06	20	30	Fairfield Glade	5/19/2025	05-2025-6
PINERIDGE CT	50	Tar-Chip	0.30	20	30	Fairfield Glade	5/19/2025	05-2025-6
PINERIDGE LOOP	50	Tar-Chip	0.78	18	30	Fairfield Glade	5/19/2025	05-2025-6
PINEY CREEK RD	40	Gravel	1.15	14	55			N/A
PINNEY PL	50	Tar-Chip	0.13	18	55			N/A
PIONEER DR	12	Tar-Chip	0.13	12	55			N/A
PIUTE RD	50	Tar-Chip	0.24	14	30	Tansi	5/19/2025	05-2025-7
PLANTATION DR	50	Asphalt	0.39	20	55			N/A
PLATEAU FIRE TOWER RD	30	Tar-Chip	0.45	14	55			N/A
PLATEAU RD	40	Asphalt	7.89	18	55			N/A
POCAHONTAS LN	50	Tar-Chip	0.43	18	30	Tansi	5/19/2025	05-2025-7
POINT PL	50	Tar-Chip	0.21	18	55			N/A
POINT RD	40	Tar-Chip	1.03	16	55			N/A
POKE PATCH RD	30	Tar-Chip	1.51	18	55			N/A
POKEPATCH LN	30	Tar-Chip	0.45	18	55			N/A
POMEROY CT	50	Tar-Chip	0.07	14	30	Fairfield Glade	5/19/2025	05-2025-6
POMEROY DR	60	Tar-Chip	1.08	18	30	Fairfield Glade	5/19/2025	05-2025-6
POMO CIR	50	Tar-Chip	0.69	14	30	Tansi	5/19/2025	05-2025-7
POMONA CT	50	Tar-Chip	0.28	20	55			N/A
POMONA RD	40	Asphalt	3.48	18	55			N/A
POND RD	60	Tar-Chip	0.31	20	55			N/A
PONDEROSA LN	60	Tar-Chip	0.33	18	55			N/A
PONTIAC LN	50	Tar-Chip	0.16	18	30	Tansi	5/19/2025	05-2025-7
POPLAR DR	40	Tar-Chip	2.07	16	55			N/A
POSTON DR	50	Tar-Chip	1.31	16	55			N/A
POSTON PL	50	Tar-Chip	0.15	18	55			N/A
POTATO FARM RD	60	Asphalt	10.01	20	55			N/A
POTTER RD	60	Tar-Chip	1.45	16	55			N/A
POW CAMP RD	44	Asphalt	3.25	20	55			N/A
PRENTICE ST	40	Asphalt	0.70	20	55			N/A
PRESCOTT LN	50	Tar-Chip	0.29	18	30	Fairfield Glade	5/19/2025	05-2025-6
PRESTONWOOD CIR	50	Asphalt	0.25	20	30	Fairfield Glade	5/19/2025	05-2025-6
PRESTONWOOD CT	50	Asphalt	0.03	20	30	Fairfield Glade	5/19/2025	05-2025-6
PRESTONWOOD DR	50	Asphalt	0.30	20	30	Fairfield Glade	5/19/2025	05-2025-6
PRESTONWOOD TER	50	Asphalt	0.04	20	30	Fairfield Glade	5/19/2025	05-2025-6



## 2026 Cumberland County Road List

Street	ROW	Type	Mileage	Width	Speed Limit	Area	Date Effective	Resolution
PRICE LOOP	40	Asphalt	1.76	18	35	Westel	6/1/1997	0697-11
PRIOR CIR	60	Tar-Chip	0.10	8	55			N/A
PROFFITT RD	30	Tar-Chip	0.13	14	55			N/A
PUEBLO DR	50	Tar-Chip	0.55	18	30	Tansi	5/19/2025	05-2025-7
PUGH CEMETERY RD	30	Tar-Chip	0.93	20	55			N/A
PUGH RD	50	Asphalt	1.31	20	55			N/A
QUAIL PT	60	Asphalt	0.03	20	55			N/A
QUILL CT	50	Tar-Chip	0.06	20	30	Fairfield Glade	5/19/2025	05-2025-6
RABBIT TRACK RD	40	Asphalt	0.37	16	55			N/A
RACCOON CIR	50	Tar-Chip	0.22	14	30	Tansi	5/19/2025	05-2025-7
RACCOON CREEK RD	50	Tar-Chip	0.32	20	55			N/A
RACCOON DR	50	Tar-Chip	0.20	16	55			N/A
RACHEL RD	50	Tar-Chip	0.54	16	55			N/A
RADAR TOWER RD	30	Tar-Chip	2.57	10	55			N/A
RAINES RD	30	Tar-Chip	0.21	14	55			N/A
RALPH ADAMS RD	10	Tar-Chip	0.30	10	55			N/A
RAMEY RD	36	Tar-Chip	0.06	14	55			N/A
RANDOLPH RD	40	Asphalt	1.10	16	55			N/A
RANDY RD	50	Tar-Chip	0.58	16	55			N/A
RAQUET CLUB DR	60	Asphalt	0.11	24	55			
RAQUET CLUB LN	60	Tar-Chip	0.24	20	55			N/A
RAY HODGIN RD	30	Tar-Chip	0.33	14	55			N/A
REBECCA DR	30	Asphalt	0.46	26	55			N/A
REBEL RUN	60	Tar-Chip	0.37	18	30	Fairfield Glade	5/19/2025	05-2025-6
RECTOR LN	40	Asphalt	0.19	16	55			N/A
RECTOR RD	30	Tar-Chip	C	18	55			N/A
RED BRUSH DR	50	Asphalt	0.72	18	55			N/A
RED FOX CT	50	Tar-Chip	0.10	16	55			N/A
RED FOX DR	50	Tar-Chip	0.35	16	55			N/A
RED RD	60	Tar-Chip	3.36	20	55			N/A
RED WILLIAMS RD	40	Tar-Chip	1.47	18	55			N/A
REDEYE DR	50	Asphalt	0.10	20	55			N/A
REDMOND LN	36	Tar-Chip	0.43	10	55			N/A
REDWING CIR	50	Tar-Chip	0.06	20	30	Tansi	5/19/2025	05-2025-7
REDWING CT	50	Tar-Chip	0.06	20	30	Tansi	5/19/2025	05-2025-7
REDWING DR	50	Tar-Chip	0.93	18	30	Tansi	5/19/2025	05-2025-7
REDWING LOOP	50	Tar-Chip	0.07	20	30	Tansi	5/19/2025	05-2025-7
REED RD	30	Tar-Chip	0.56	20	55			N/A
RENA CIR	50	Tar-Chip	0.10	16	30	Tansi	5/19/2025	05-2025-7
RENWICK DR	50	Tar-Chip	0.15	20	30	Fairfield Glade	5/19/2025	05-2025-6
RETREAT CIR	50	Tar-Chip	0.07	10	55			N/A
RETREAT DR	50	Tar-Chip	0.68	10	55			N/A
RHEA RD	44	Tar-Chip	1.48	18	55			N/A
RHODODENDRON CIR	50	Asphalt	0.49	18	55			N/A
RHONDA PL	60	Tar-Chip	0.18	20	55			N/A
RHONDA RD	60	Tar-Chip	0.80	20	55			N/A
RICHMOND CT	50	Tar-Chip	0.08	20	30	Fairfield Glade	5/19/2025	05-2025-6
RICHMOND DR	50	Tar-Chip	0.04	20	55			N/A
RICHMOND LN	50	Tar-Chip	0.03	20	55			N/A
RICKIE LN	12	Tar-Chip	0.39	10	55			N/A
RIDGE CREST CIR	50	Tar-Chip	0.07	20	30	Fairfield Glade	5/19/2025	05-2025-6
RIDGE CREST CT	50	Tar-Chip	0.09	16	30	Fairfield Glade	5/19/2025	05-2025-6
RIDGE GAP RD	40	Tar-Chip	0.92	18	55			N/A
RIDGE LN	50	Tar-Chip	0.20	18	55			N/A
RIDGELAND TER	50	Tar-Chip	0.18	20	30	Fairfield Glade	5/19/2025	05-2025-6
RIDGELINE DR	50	Asphalt	0.33	18	55			N/A
RIDGEVIEW CT	0	Asphalt	0.09	20	55			N/A
RIDLEY DR	50	Asphalt	0.34	18	30	Tansi	5/19/2025	05-2025-7
RIVER RD	60	Tar-Chip	0.17	14	55			N/A
RIVERS EDGE LN	20	Tar-Chip	0.39	10	55			N/A
ROBBINS DR	40	Tar-Chip	0.20	14	55			N/A
ROBBINS RD	44	Tar-Chip	0.76	18	55			N/A
ROBIN CT	50	Tar-Chip	0.20	16	55			N/A
ROBIN HOOD CT	50	Tar-Chip	0.19	18	30	Fairfield Glade	5/19/2025	05-2025-6
ROBIN HOOD DR	50	Tar-Chip	0.71	18	55			N/A
ROBIN HOOD LN	50	Tar-Chip	0.07	16	30	Fairfield Glade	5/19/2025	05-2025-6
ROCK QUARRY RD	40	Asphalt	2.23	20	55			N/A
ROCKWOOD AIRPORT RD	40	Asphalt	0.25	20	55			N/A
ROCKY PT	50	Tar-Chip	0.14	20	55			N/A
ROCKY TOP PL	60	Tar-Chip	0.13	12	55			N/A
ROCKY TOP RD	60	Tar-Chip	0.07	12	55			N/A
RODGERS RD	40	Tar-Chip	1.92	18	55			N/A
ROGERS RD	30	Tar-Chip	0.70	14	55			N/A
ROLLING GREEN CIR	50	Tar-Chip	0.05	16	30	Fairfield Glade	5/19/2025	05-2025-6
ROLLING GREEN CT	50	Tar-Chip	0.06	14	30	Fairfield Glade	5/19/2025	05-2025-6
ROLLING GREEN DR	50	Tar-Chip	0.44	16	30	Fairfield Glade	5/19/2025	05-2025-6

## 2026 Cumberland County Road List

Street	ROW	Type	Mileage	Width	Speed Limit	Area	Date Effective	Resolution
ROMA DR	50	Asphalt	0.50	20	55			N/A
ROME RD	20	Tar-Chip	0.15	10	55			N/A
ROSE RD	60	Tar-Chip	1.73	18	55			N/A
ROSEMONT CIR	50	Tar-Chip	0.10	20	30	Fairfield Glade	5/19/2025	05-2025-6
ROSEWOOD DR	50	Asphalt	0.10	20	55			N/A
ROTHERHAM CT	50	Tar-Chip	0.11	16	30	Fairfield Glade	5/19/2025	05-2025-6
ROTHERHAM DR	50	Asphalt	2.88	20	30	Fairfield Glade	5/19/2025	05-2025-6
ROTHERHAM LN	50	Asphalt	0.13	20	30	Fairfield Glade	5/19/2025	05-2025-6
ROUNDSTONE TER	50	Tar-Chip	0.15	20	30	Fairfield Glade	5/19/2025	05-2025-6
ROY MCCOY RD	30	Tar-Chip	0.53	10	55			N/A
ROY TAYLOR RD	30	Tar-Chip	1.14	14	55			N/A
ROY WYATT RD	24	Tar-Chip	0.76	12	55			N/A
ROYAL CIR	50	Tar-Chip	0.20	16	30	Fairfield Glade	5/19/2025	05-2025-6
ROYAL TER	50	Tar-Chip	0.17	16	30	Fairfield Glade	5/19/2025	05-2025-6
RUGBY CT	50	Tar-Chip	0.14	16	30	Fairfield Glade	5/19/2025	05-2025-6
RUGBY PL	50	Tar-Chip	0.23	18	30	Fairfield Glade	5/19/2025	05-2025-6
RUGBY RD	50	Tar-Chip	0.64	16	30	Fairfield Glade	5/19/2025	05-2025-6
RUNNING CREEK DR	50	Tar-Chip	0.63	14	30	Tansi	5/19/2025	05-2025-7
RUNNYMEDE RD	50	Tar-Chip	0.32	18	30	Fairfield Glade	5/19/2025	05-2025-6
RUSSELL CT	20	Tar-Chip	0.09	12	55			N/A
RUSSELL RD	30	Tar-Chip	0.29	12	55			N/A
RUSSELL RIDGE RD	40	Asphalt	1.89	18	55			N/A
RUSSETT LN	50	Asphalt	0.19	26	55			N/A
RUTGERS CIR	50	Tar-Chip	0.36	16	30	Fairfield Glade	5/19/2025	05-2025-6
RUTH PL	60	Tar-Chip	0.07	20	55			N/A
RYAN RD	36	Tar-Chip	3.27	18	55			N/A
RYE WOODY RD	36	Tar-Chip	0.32	14	55			N/A
S CHERRY BRANCH LOOP	60	Tar-Chip	0.06	16	55			N/A
S COUNTRY DR	10	Tar-Chip	0.23	10	55			N/A
S DETOUR RD	36	Tar-Chip	0.37	16	55			N/A
S JIM GARRETT RD	30	Tar-Chip	0.08	14	55			N/A
S OLD MAIL RD	40	Asphalt	2.84	20	55			N/A
S STONE RD	60	Tar-Chip	0.51	18	55			N/A
S SUMMERHAVEN DR	50	Asphalt	0.25	20	55			N/A
S SYCAMORE LN	36	Tar-Chip	0.34	14	55			N/A
S TOWER RD	40	Tar-Chip	0.26	18	55			N/A
S VICTOR WAY	50	Asphalt	0.74	20	55			N/A
SABO RD	30	Tar-Chip	0.36	12	55			N/A
SAM MARSH RD	30	Tar-Chip	0.29	10	55			N/A
SAMPSON RD	30	Tar-Chip	0.26	12	55			N/A
SANDY CREEK RD	60	Tar-Chip	0.80	18	55			N/A
SAPONAC DR	50	Tar-Chip	0.46	16	30	Tansi	5/19/2025	05-2025-7
SARAH LN	50	Asphalt	0.08	20	55			N/A
SARATOGA CT	50	Tar-Chip	0.04	14	30	Tansi	5/19/2025	05-2025-7
SARATOGA DR	50	Tar-Chip	0.34	14	30	Tansi	5/19/2025	05-2025-7
SAWMILL RD	40	Asphalt	2.55	20	35	Homestead	8/1/2017	08-2017-1
SCARBOROUGH DR	60	Tar-Chip	0.09	16	30	Fairfield Glade	5/19/2025	05-2025-6
SCARLETT DR	50	Asphalt	1.20	20	55			N/A
SCENIC PL	50	Tar-Chip	0.21	12	55			N/A
SCHUBERTS LN	50	Tar-Chip	0.34	12	55			N/A
SCOTT AVE	50	Asphalt	0.15	18	55			N/A
SCOTT CREEK RD	60	Asphalt	0.18	20	55			N/A
SEBALD CIR	50	Tar-Chip	0.10	10	55			N/A
SECA DR	50	Tar-Chip	0.16	20	30	Tansi	5/19/2025	05-2025-7
SEMINOLE LOOP	50	Asphalt	0.37	18	30	Tansi	5/19/2025	05-2025-7
SENECA CIR	50	Tar-Chip	0.21	18	30	Tansi	5/19/2025	05-2025-7
SENECA CT	50	Tar-Chip	0.08	20	30	Tansi	5/19/2025	05-2025-7
SENECA TRL	50	Tar-Chip	0.95	18	30	Tansi	5/19/2025	05-2025-7
SEQUOIA DR	50	Tar-Chip	0.37	16	30	Tansi	5/19/2025	05-2025-7
SHADBERRY DR	50	Asphalt	0.88	20	55			N/A
SHADOW LN	50	Tar-Chip	0.17	10	55			N/A
SHADOW MOUNTAIN DR	60	Asphalt	1.05	20	55			N/A
SHADOWMONT CT	50	Asphalt	0.15	18	55			N/A
SHADY LOOP	30	Tar-Chip	0.31	10	55			N/A
SHALAKO DR	50	Tar-Chip	0.26	18	30	Tansi	5/19/2025	05-2025-7
SHAWNBURY PT	50	Asphalt	0.08	20	30	Fairfield Glade	5/19/2025	05-2025-6
SHAWNEE RD	50	Tar-Chip	0.41	14	30	Tansi	5/19/2025	05-2025-7
SHEFFIELD DR	50	Tar-Chip	0.27	18	30	Fairfield Glade	5/19/2025	05-2025-6
SHEFFIELD LN	50	Tar-Chip	0.15	18	30	Fairfield Glade	5/19/2025	05-2025-6
SHELBY RD	20	Tar-Chip	0.25	12	55			N/A
SHELLEY LN	50	Tar-Chip	0.33	16	30	Fairfield Glade	5/19/2025	05-2025-6
SHERBURNE CT	50	Tar-Chip	0.02	20	30	Fairfield Glade	5/19/2025	05-2025-6
SHERMAN DR	50	Asphalt	0.27	20	55			N/A
SHERWOOD CIR	50	Tar-Chip	0.17	18	30	Fairfield Glade	5/19/2025	05-2025-6
SHERWOOD DR	50	Tar-Chip	0.10	10	55			N/A
SHIELD CIR	50	Tar-Chip	0.10	10	55			N/A



## 2026 Cumberland County Road List

Street	ROW	Type	Mileage	Width	Speed Limit	Area	Date Effective	Resolution
SHOEMAKE RD	36	Tar-Chip	1.30	12	55			N/A
SHORE LN	50	Tar-Chip	0.41	16	30	Fairfield Glade	5/19/2025	05-2025-6
SHORT PL	50	Tar-Chip	0.05	14	55			N/A
SHORT RD	40	Asphalt	0.46	20	55			N/A
SHORT SAWMILL RD	40	Asphalt	0.26	18	55			N/A
SHORTY BARNES RD	30	Tar-Chip	2.51	16	55			N/A
SHOSHONE LOOP	50	Asphalt	0.58	18	30	Tansi	5/19/2025	05-2025-7
SHUG CIR	0	Asphalt	0.38	20	55			N/A
SIEVER RD	50	Tar-Chip	0.90	18	55			N/A
SINCLAIR TER	50	Asphalt	0.13	20	30	Fairfield Glade	5/19/2025	05-2025-6
SIOUX RD	50	Tar-Chip	0.89	16	30	Tansi	5/19/2025	05-2025-7
SITTING BULL PT	50	Tar-Chip	0.39	14	30	Tansi	5/19/2025	05-2025-7
SKYLINE CT	44	Tar-Chip	0.10	18	55			N/A
SKYLINE DR	44	Tar-Chip	0.39	18	55			N/A
SLIGO ST	60	Tar-Chip	0.73	10	55			N/A
SMEE RD	40	Tar-Chip	0.26	18	55			N/A
SMITH MOUNTAIN RD	30	Tar-Chip	8.21	14	55			N/A
SMITH RD	50	Tar-Chip	0.86	14	55			N/A
SNEAD CT	50	Tar-Chip	0.03	16	30	Fairfield Glade	5/19/2025	05-2025-6
SNEAD DR	60	Asphalt	3.15	20	30	Fairfield Glade	5/19/2025	05-2025-6
SNOW WHITE DR	40	Tar-Chip	0.13	14	55			N/A
SOUTH POND RD	28	Tar-Chip	0.16	12	55			N/A
SOUTHGATE LN	50	Tar-Chip	0.23	14	30	Fairfield Glade	5/19/2025	05-2025-6
SOUTHWARK CT	50	Tar-Chip	0.04	18	30	Fairfield Glade	5/19/2025	05-2025-6
SOUTHWOOD DR	60	Tar-Chip	0.56	16	55			N/A
SPEAR CIR	50	Tar-Chip	0.10	10	55			N/A
SPENCER LN	30	Tar-Chip	0.22	14	55			N/A
SPOKANE LN	50	Tar-Chip	0.18	12	30	Tansi	5/19/2025	05-2025-7
SPORTSMAN CLUB RD	50	Asphalt	1.29	20	55			N/A
SPRING GAP RD	30	Tar-Chip	0.68	14	55			N/A
SPRINGDALE DR	50	Tar-Chip	0.41	18	30	Fairfield Glade	5/19/2025	05-2025-6
SPRINGWATER CIR	50	Tar-Chip	0.54	16	30	Tansi	5/19/2025	05-2025-7
SPRUCE DR	50	Asphalt	0.10	10	55			N/A
SPRUCE LOOP	50	Tar-Chip	2.78	20	55			N/A
SQUAVTO CIR	50	Tar-Chip	0.07	20	30	Tansi	5/19/2025	05-2025-7
SQUAVTO LN	50	Tar-Chip	0.42	20	30	Tansi	5/19/2025	05-2025-7
SQUAVTO LOOP	50	Tar-Chip	0.06	20	30	Tansi	5/19/2025	05-2025-7
ST GEORGE DR	60	Tar-Chip	4.46	18	30	Fairfield Glade	5/19/2025	05-2025-6
ST GEORGE PL	50	Tar-Chip	0.20	16	30	Fairfield Glade	5/19/2025	05-2025-6
STANLEY HOOD RD	40	Asphalt	0.95	16	55			N/A
STANLEY ST	50	Asphalt	0.31	20	55			N/A
STAR DR	40	Tar-Chip	0.42	20	55			N/A
STAVE MILL RD	30	Tar-Chip	0.69	12	55			N/A
STEVE TABOR RD	20	Tar-Chip	0.28	16	55			N/A
STILLHOUSE PL	50	Tar-Chip	0.12	18	55			N/A
STILLINGTON LOOP	50	Tar-Chip	0.27	20	30	Fairfield Glade	5/19/2025	05-2025-6
STONE BURKS LN	50	Asphalt	0.17	20	30	Tansi	5/19/2025	05-2025-7
STONE LOOP	40	Tar-Chip	1.33	18	55			N/A
STONECREST AVE	50	Asphalt	0.48	20	55			N/A
STONECREST LOOP	50	Asphalt	1.05	20	55			N/A
STONEHENGE DR	100	Asphalt	3.54	38	30	Fairfield Glade	5/19/2025	05-2025-6
STONEWOOD CIR	50	Tar-Chip	0.04	16	30	Fairfield Glade	5/19/2025	05-2025-6
STONEWOOD CT	50	Tar-Chip	0.06	16	30	Fairfield Glade	5/19/2025	05-2025-6
STONEWOOD DR	50	Tar-Chip	0.29	18	30	Fairfield Glade	5/19/2025	05-2025-6
STOVER LN	17	Tar-Chip	0.35	12	55			N/A
STRATFORD DR	60	Tar-Chip	0.12	14	30	Fairfield Glade	5/19/2025	05-2025-6
SUGARBUSH CIR	50	Tar-Chip	0.51	18	30	Fairfield Glade	5/19/2025	05-2025-6
SUGARBUSH LN	50	Tar-Chip	0.17	16	30	Fairfield Glade	5/19/2025	05-2025-6
SULLIVAN DR	40	Asphalt	0.41	18	55			N/A
SUMMERWIND CT	50	Asphalt	0.09	20	55			N/A
SUMMERWIND DR	50	Asphalt	1.15	20	55			N/A
SUNDOWN LN	50	Asphalt	0.21	20	55			N/A
SUNDROP LN	50	Tar-Chip	0.27	18	55			N/A
SUNNY ACRES DR	50	Asphalt	1.02	18	55			N/A
SUNSET PT	50	Tar-Chip	0.15	18	55			N/A
SUNSET RD	60	Tar-Chip	0.74	20	55			N/A
SUNSET RIDGE DR	50	Asphalt	2.41	20	55			N/A
SUNSHINE RD	60	Asphalt	0.08	20	55			N/A
SUZIE CT	60	Asphalt	0.25	20	55			N/A
SWAFFORD RD	40	Tar-Chip	0.82	18	55			N/A
SWALLOWS RD	40	Tar-Chip	0.20	16	55			N/A
SWAN RD	30	Tar-Chip	0.93	14	55			N/A
SWEET GUM DR	50	Asphalt	0.15	20	55			N/A
SWEETBRIAR CT	50	Tar-Chip	0.08	16	30	Fairfield Glade	5/19/2025	05-2025-6
SWICEGOOD RD	34	Tar-Chip	0.89	16	55			N/A
SWING LOOP	30	Tar-Chip	0.37	14	55			N/A

## 2026 Cumberland County Road List

Street	ROW	Type	Mileage	Width	Speed Limit	Area	Date Effective	Resolution
SYCAMORE BND	60	Tar-Chip	0.45	20	55			N/A
SYCAMORE DR	50	Asphalt	0.55	20	55			N/A
SYLVAN DR	50	Tar-Chip	0.27	16	55			N/A
T PL	50	Tar-Chip	0.12	18	55			N/A
T RD	50	Tar-Chip	0.07	16	55			N/A
TABOR LOOP	40	Asphalt	4.48	18	55			N/A
TALAHATCHIE DR	50	Tar-Chip	0.41	14	30	Tansi	5/19/2025	05-2025-7
TAMA TRCE	50	Tar-Chip	0.15	20	30	Tansi	5/19/2025	05-2025-7
TANGERINE CIR	50	Asphalt	0.05	12	55			N/A
TANNER DR	12	Tar-Chip	0.26	12	55			N/A
TANNER WAY	50	Asphalt	0.40	20	55			N/A
TAOPI LN	50	Tar-Chip	0.30	20	30	Tansi	5/19/2025	05-2025-7
TATE RD	36	Tar-Chip	0.47	14	55			N/A
TAVISTOCK LN	50	Tar-Chip	0.14	20	30	Fairfield Glade	5/19/2025	05-2025-6
TAWAS LOOP	60	Tar-Chip	0.30	16	30	Tansi	5/19/2025	05-2025-7
TAWNY OAK LOOP	50	Tar-Chip	0.38	18	30	Fairfield Glade	5/19/2025	05-2025-6
TAYLOR HOLLOW RD	40	Tar-Chip	0.85	14	55			N/A
TAYLOR RD	12	Tar-Chip	0.53	12	55			N/A
TAYLORS CHAPEL RD	50	Asphalt	9.51	20	55			N/A
TECUMSEH LN	50	Tar-Chip	0.53	12	30	Tansi	5/19/2025	05-2025-7
TED DAVIS RD	48	Asphalt	2.30	20	55			N/A
TEKESTA RDG	50	Tar-Chip	0.52	16	30	Tansi	5/19/2025	05-2025-7
TELEQUAT DR	50	Tar-Chip	0.40	16	30	Tansi	5/19/2025	05-2025-7
TENNESSEE STONE RD	36	Asphalt	0.60	18	55			N/A
THAMES CT	50	Tar-Chip	0.38	20	30	Fairfield Glade	5/19/2025	05-2025-6
THAMES TER	50	Tar-Chip	0.18	20	30	Fairfield Glade	5/19/2025	05-2025-6
THE TERRACE	50	Tar-Chip	0.11	16	55			N/A
THISTLE CT	50	Asphalt	0.15	20	55			N/A
THISTLE RD.	60	Tar-Chip	0.20	20	55			N/A
THOMAS SPRINGS RD	50	Tar-Chip	3.51	18	55			N/A
THOMAS ST	60	Tar-Chip	0.28	10	55			N/A
THOMPSON RD	40	Tar-Chip	0.44	10	55			N/A
THORNHILL LN	50	Tar-Chip	0.14	20	30	Fairfield Glade	5/19/2025	05-2025-6
THRUSHWOOD DR	50	Tar-Chip	0.12	18	30	Fairfield Glade	5/19/2025	05-2025-6
THURMAN LN	10	Tar-Chip	0.21	10	55			N/A
TIA LN	50	Tar-Chip	0.11	18	30	Tansi	5/19/2025	05-2025-7
TIFFANY CT	50	Asphalt	0.10	20	30	Fairfield Glade	5/19/2025	05-2025-6
TIGER LILLY RD	40	Asphalt	0.30	18	55			N/A
TIMBER LN	30	Tar-Chip	0.20	18	55			N/A
TIMBERLAND RD	40	Tar-Chip	0.67	16	55			N/A
TIMOTHY DR	60	Tar-Chip	1.17	10	55			N/A
TODD RD	50	Asphalt	0.50	10	55			N/A
TODD TOWN RD	36	Tar-Chip	1.03	18	55			N/A
TOM DAVIDSON RD	30	Tar-Chip	0.15	10	55			N/A
TOM WELCH RD	40	Asphalt	1.28	18	55			N/A
TOMAH DR	50	Tar-Chip	0.15	18	30	Tansi	5/19/2025	05-2025-7
TOMAHAWK DR	50	Tar-Chip	0.81	12	30	Tansi	5/19/2025	05-2025-7
TONTO DR	50	Tar-Chip	0.26	20	30	Tansi	5/19/2025	05-2025-7
TOPEZ DR	50	Tar-Chip	1.73	14	30	Tansi	5/19/2025	05-2025-7
TOWNE CENTRE DR	50	Asphalt	0.07	20	55			N/A
TOWER PL	50	Tar-Chip	0.11	18	55			N/A
TOWER RD	50	Tar-Chip	0.33	18	55			N/A
TOWERING TRAIL	60	Asphalt	0.37	20	55			N/A
TRAFALGAR DR	50	Tar-Chip	0.18	16	30	Fairfield Glade	5/19/2025	05-2025-6
TRAFALGAR LN	50	Tar-Chip	0.13	18	30	Fairfield Glade	5/19/2025	05-2025-6
TRAILS END	30	Tar-Chip	0.16	14	55			N/A
TREMONT DR	50	Tar-Chip	0.15	20	30	Fairfield Glade	5/19/2025	05-2025-6
TRENTWOOD CT	50	Tar-Chip	0.11	20	30	Fairfield Glade	5/19/2025	05-2025-6
TRENTWOOD DR	50	Tar-Chip	0.54	20	30	Fairfield Glade	5/19/2025	05-2025-6
TRES CIR	50	Tar-Chip	0.48	20	30	Tansi	5/19/2025	05-2025-7
TRES CT	50	Tar-Chip	0.08	20	30	Tansi	5/19/2025	05-2025-7
TRES LOOP	50	Tar-Chip	0.05	20	30	Tansi	5/19/2025	05-2025-7
TRIPLE R LN	50	Tar-Chip	0.19	10	55			N/A
TROY CIR	50	Tar-Chip	0.05	10	55			N/A
TRUMAN SHERRILL RD	30	Tar-Chip	0.36	14	55			N/A
TSALA CT	50	Tar-Chip	0.07	20	30	Tansi	5/19/2025	05-2025-7
TSALA DR	50	Tar-Chip	0.22	14	30	Tansi	5/19/2025	05-2025-7
TULIP DR	50	Asphalt	0.34	20	55			N/A
TURKEY BLIND RD	40	Tar-Chip	1.95	20	55			N/A
TURKEY OAK RD	50	Asphalt	0.99	20	55			N/A
TURNER CEMETERY RD	30	Tar-Chip	0.23	12	55			N/A
TURNER GREENHOUSE RD	30	Tar-Chip	1.38	14	55			N/A
TURNER RD	50	Asphalt	1.07	20	55			N/A
TURTLE PT	60	Asphalt	0.02	20	55			N/A
TUTTLE LN	34	Asphalt	1.23	14	55			N/A
TWILIGHT DR	40	Asphalt	0.18	18	55			N/A

## 2026 Cumberland County Road List

Street	ROW	Type	Mileage	Width	Speed Limit	Area	Date Effective	Resolution
TWIN OAKS TER	50	Tar-Chip	0.25	20	30	Fairfield Glade	5/19/2025	05-2025-6
UNO LN	50	Tar-Chip	0.39	14	30	Tansi	5/19/2025	05-2025-7
UTAH TRCE	50	Tar-Chip	0.22	20	30	Tansi	5/19/2025	05-2025-7
UTE LN	50	Tar-Chip	0.44	18	30	Tansi	5/19/2025	05-2025-7
UTILITY DR	50	Tar-Chip	0.10	18	30	Tansi	5/19/2025	05-2025-7
VALARIAN DR	50	Tar-Chip	0.43	20	30	Fairfield Glade	5/19/2025	05-2025-6
VALARIAN TER	50	Tar-Chip	0.20	20	30	Fairfield Glade	5/19/2025	05-2025-6
VALLEY LN	60	Asphalt	0.31	20	55			N/A
VALLEY VIEW RD	50	Tar-Chip	0.11	20	55			N/A
VANDEVER LN	60	Asphalt	0.26	22	55			N/A
VANDEVER RD	60	Asphalt	10.93	18	55			N/A
VANWINKLE CEMETERY RD	24	Gravel	0.43	8	55			N/A
VANWINKLE RD	12	Gravel	0.21	12	55			N/A
VEHO CIR	50	Tar-Chip	0.08	20	30	Tansi	5/19/2025	05-2025-7
VEHO CT	50	Tar-Chip	0.12	20	30	Tansi	5/19/2025	05-2025-7
VICTORIA WAY	50	Tar-Chip	0.15	20	30	Fairfield Glade	5/19/2025	05-2025-6
VIEW PL	50	Tar-Chip	0.15	16	55			N/A
VILLAGE DR	100	Asphalt	0.42	38	30	Fairfield Glade	5/19/2025	05-2025-6
VIRGIL SMITH RD	36	Tar-Chip	1.19	12	55			N/A
VISTA CIR	50	Asphalt	0.08	20	55			N/A
VOLUNTEER DR	50	Asphalt	0.13	20	55			N/A
W CATOOSA CANYON DR	30	Tar-Chip	0.79	10	55			N/A
W CRESTON RD	50	Asphalt	2.11	20	55			N/A
W LAKE RD	44	Tar-Chip	2.08	20	55			N/A
W MAIN ST	50	Asphalt	0.59	20	55			N/A
WABASH LN	50	Tar-Chip	0.19	14	30	Tansi	5/19/2025	05-2025-7
WAHOO DR	50	Tar-Chip	0.24	12	30	Tansi	5/19/2025	05-2025-7
WALDEN RIDGE CIR	50	Tar-Chip	0.07	20	30	Fairfield Glade	5/19/2025	05-2025-6
WALDEN RIDGE DR	50	Tar-Chip	0.45	16	30	Fairfield Glade	5/19/2025	05-2025-6
WALDEN RIDGE TER	50	Tar-Chip	0.04	20	30	Fairfield Glade	5/19/2025	05-2025-6
WALKER HOLLOW DR	60	Tar-Chip	1.40	18	55			N/A
WALLA WALLA TRCE	50	Tar-Chip	0.33	16	30	Tansi	5/19/2025	05-2025-7
WALLOP DR	50	Tar-Chip	0.28	20	55			N/A
WALLOP LN	60	Tar-Chip	0.85	20	55			N/A
WALTON CT	12	Tar-Chip	0.30	12	55			N/A
WALTON RD	30	Tar-Chip	0.23	14	55			N/A
WAMPUM DR	50	Tar-Chip	0.12	14	30	Tansi	5/19/2025	05-2025-7
WAR EAGLE CIR	50	Tar-Chip	0.04	20	30	Tansi	5/19/2025	05-2025-7
WAR EAGLE DR	50	Tar-Chip	0.89	16	30	Tansi	5/19/2025	05-2025-7
WARCLUB DR	50	Tar-Chip	0.36	16	30	Tansi	5/19/2025	05-2025-7
WARPATH CIR	50	Tar-Chip	0.07	20	30	Tansi	5/19/2025	05-2025-7
WARPATH DR	50	Tar-Chip	1.37	18	30	Tansi	5/19/2025	05-2025-7
WARWICKSHIRE DR	50	Tar-Chip	0.05	14	30	Fairfield Glade	5/19/2025	05-2025-6
WASHINGTON ST	40	Asphalt	0.47	18	55			N/A
WATSON RD	30	Tar-Chip	0.57	14	55			N/A
WATTENBARGER RD	50	Tar-Chip	0.97	16	55			N/A
WAUKEGAN LN	30	Gravel	0.26	12	55			N/A
WAUKEGAN RD	30	Gravel	0.55	14	55			N/A
WAUKESHA DR	60	Tar-Chip	0.13	12	55			N/A
WAWEKA DR	50	Tar-Chip	0.10	14	30	Tansi	5/19/2025	05-2025-7
WAYFARER LN	40	Asphalt	0.25	16	55			N/A
WEBB LN	20	Gravel	0.44	12	55			N/A
WEBB LOOP	36	Tar-Chip	2.11	18	55			N/A
WEKETA CIR	50	Tar-Chip	0.32	20	30	Tansi	5/19/2025	05-2025-7
WEKETA DR	50	Tar-Chip	0.49	18	30	Tansi	5/19/2025	05-2025-7
WESSEX CT	50	Tar-Chip	0.05	18	30	Fairfield Glade	5/19/2025	05-2025-6
WEST CREEK DR	30	Tar-Chip	0.39	20	30	Taylor's Chapel	6/1/2018	06-2018-4
WEST END RD	40	Tar-Chip	1.15	18	55			N/A
WEST FORK RD	50	Tar-Chip	0.27	20	55			N/A
WEST PL	50	Tar-Chip	0.14	18	55			N/A
WESTCHESTER DR	60	Asphalt	4.70	20	30	Fairfield Glade	5/19/2025	05-2025-6
WESTEL LOOP	50	Asphalt	2.62	20	55			N/A
WESTEL RD	50	Asphalt	2.36	20	55			N/A
WESTMINSTER CT	50	Asphalt	0.35	20	30	Fairfield Glade	5/19/2025	05-2025-6
WESTRIDGE CIR	50	Tar-Chip	0.12	20	30	Fairfield Glade	5/19/2025	05-2025-6
WESTRIDGE CT	50	Tar-Chip	0.12	20	30	Fairfield Glade	5/19/2025	05-2025-6
WESTWIND DR	50	Asphalt	0.20	18	55			N/A
WESTWOOD BLVD	50	Tar-Chip	0.25	20	55			N/A
WEXFORD LN	50	Asphalt	0.59	20	30	Fairfield Glade	5/19/2025	05-2025-6
WHITE HORSE CIR	50	Tar-Chip	0.05	20	30	Tansi	5/19/2025	05-2025-7
WHITE HORSE DR	50	Tar-Chip	0.95	18	30	Tansi	5/19/2025	05-2025-7
WHITE OAK LN	30	Tar-Chip	0.53	10	55			N/A
WHITE OAK RD	50	Tar-Chip	1.68	14	55			N/A
WHITECREST DR	40	Asphalt	0.17	16	55			N/A
WHITEOAK DR	40	Tar-Chip	0.18	18	55			N/A
WHITETAIL LN	50	Tar-Chip	0.21	16	30	Tansi	5/19/2025	05-2025-7

## 2026 Cumberland County Road List

Street	ROW	Type	Mileage	Width	Speed Limit	Area	Date Effective	Resolution
WHITSON LN	60	Asphalt	0.14	20	55			N/A
WHITTENBURG LN	30	Tar-Chip	0.29	12	55			N/A
WHITTENBURG RD	60	Tar-Chip	0.52	18	55			N/A
WICHITA DR	50	Tar-Chip	0.59	18	30	Tansi	5/19/2025	05-2025-7
WICKHAM LN	50	Tar-Chip	0.20	16	30	Fairfield Glade	5/19/2025	05-2025-6
WICKLOW DR	60	Tar-Chip	0.09	12	55			N/A
WIGHTMAN RD	36	Tar-Chip	0.82	14	55			N/A
WILBANKS RD	36	Tar-Chip	0.21	12	55			N/A
WILBOURN CIR	50	Tar-Chip	0.05	20	30	Fairfield Glade	5/19/2025	05-2025-6
WILBOURN CT	50	Tar-Chip	0.05	20	30	Fairfield Glade	5/19/2025	05-2025-6
WILBOURN DR	50	Tar-Chip	0.23	20	30	Fairfield Glade	5/19/2025	05-2025-6
WILD BOAR LN	30	Tar-Chip	0.25	16	55			N/A
WILD LEAF CT	50	Tar-Chip	0.03	18	30	Fairfield Glade	5/19/2025	05-2025-6
WILD PLUM DR	60	Asphalt	0.53	20	55			N/A
WILD PLUM LN	36	Asphalt	0.69	18	55			N/A
WILD ROSE DR	50	Asphalt	0.21	20	55			N/A
WILEY FORD RD	0	Asphalt	0.15	12	55			N/A
WILL CIR	50	Asphalt	0.07	20	55			N/A
WILL DR	50	Tar-Chip	0.32	18	55			N/A
WILL WYATT CT	60	Asphalt	0.64	22	55			N/A
WILL WYATT LN	36	Tar-Chip	1.44	18	55			N/A
WILLARD BROWN RD	30	Tar-Chip	0.40	16	55			N/A
WILLIAM REED RD	30	Tar-Chip	0.54	12	55			N/A
WILLIAMS PL	60	Tar-Chip	0.12	18	55			N/A
WILLIAMS RD	30	Tar-Chip	0.51	12	55			N/A
WILLIS HOUSTON RD	30	Tar-Chip	0.70	14	55			N/A
WILLOW CREEK LN	50	Asphalt	0.17	20	55			N/A
WILLOW LN	60	Tar-Chip	0.11	18	55			N/A
WILLOW PT	50	Asphalt	0.22	20	55			N/A
WILSHIRE HEIGHTS DR	50	Ashalt	0.38	20	30	Fairfield Glade	5/19/2025	05-2025-6
WILSON CEMETERY RD	30	Tar-Chip	0.85	12	55			N/A
WILSON RD	30	Tar-Chip	2.36	16	55			N/A
WILSONS WAY	50	Tar-Chip	0.23	12	55			N/A
WINDING PL	60	Tar-Chip	0.06	16	55			N/A
WINDING WAY	50	Tar-Chip	0.34	14	55			N/A
WINDSOR PT	50	Tar-Chip	0.08	20	30	Fairfield Glade	5/19/2025	05-2025-6
WINDSOR RD	60	Tar-Chip	0.41	20	30	Fairfield Glade	5/19/2025	05-2025-6
WINDSTONE LN	50	Tar-Chip	0.07	18	30	Fairfield Glade	5/19/2025	05-2025-6
WINDSWEPT DR	30	Tar-Chip	0.25	10	55			N/A
WINNEBAGO DR	50	Tar-Chip	0.41	20	30	Tansi	5/19/2025	05-2025-7
WINNINGHAM RD	50	Tar-Chip	1.35	20	55			N/A
WINSLOW LN	50	Tar-Chip	0.21	18	30	Fairfield Glade	5/19/2025	05-2025-6
WINTERGREEN CT	50	Tar-Chip	0.06	14	30	Fairfield Glade	5/19/2025	05-2025-6
WISTARBROOK DR	20	Tar-Chip	0.51	16	55			N/A
WITT RD	60	Tar-Chip	0.32	16	55			N/A
WOLF CREEK DR	14	Gravel	1.20	14	55			N/A
WOOD RIDGE LN	60	Tar-Chip	0.32	8	55			N/A
WOOD RIDGE RD	50	Tar-Chip	0.53	16	55			N/A
WOODACRES DR	50	Tar-Chip	0.30	16	55			N/A
WOODGATE DR	60	Tar-Chip	0.49	16	55			N/A
WOODGATE LN	60	Tar-Chip	0.07	10	55			N/A
WOODLAND CT	50	Asphalt	0.04	16	30	Fairfield Glade	5/19/2025	05-2025-6
WOODLAND DR	50	Tar-Chip	0.20	16	55			N/A
WOODLAND TER	50	Asphalt	0.16	11	30	Fairfield Glade	5/19/2025	05-2025-6
WOODLANDS CIR	50	Tar-Chip	1.06	16	55			N/A
WOODLAWN RD	40	Asphalt	0.78	20	55			N/A
WOODRIDGE CIR	50	Asphalt	0.25	16	30	Fairfield Glade	5/19/2025	05-2025-6
WOODS DR	50	Tar-Chip	0.24	16	55			N/A
WOODWIND LN	60	Tar-Chip	0.19	16	55			N/A
WOODY CEMETERY RD	30	Tar-Chip	0.21	14	55			N/A
WREN CT	50	Tar-Chip	0.03	20	30	Fairfield Glade	5/19/2025	05-2025-6
WYATT LN	50	Tar-Chip	1.30	20	55			N/A
WYCLIFF LN	50	Tar-Chip	0.07	20	30	Fairfield Glade	5/19/2025	05-2025-6
YAKAMA CT	50	Tar-Chip	0.06	20	30	Tansi	5/19/2025	05-2025-7
YAKAMA DR	50	Tar-Chip	0.45	20	30	Tansi	5/19/2025	05-2025-7
YATASI TRL	50	Asphalt	0.16	18	30	Tansi	5/19/2025	05-2025-7
YEEHAW LN	50	Tar-Chip	0.11	14	30	Tansi	5/19/2025	05-2025-7
YELLOW CLIFF CREEK RD	40	Tar-Chip	0.56	20	55			N/A
YELLOW CREEK RD	50	Tar-Chip	0.07	18	55			N/A
YELLOW KNIFE DR	50	Tar-Chip	0.33	20	30	Tansi	5/19/2025	05-2025-7
YELLOWDOG DR	50	Tar-Chip	0.11	18	30	Tansi	5/19/2025	05-2025-7
YORK CIR	50	Asphalt	0.06	20	55			N/A
YORK LN	50	Asphalt	0.39	20	55			N/A
YORK RD	36	Tar-Chip	1.77	14	55			N/A
YORK ST	50	Asphalt	0.18	20	55			N/A
YORKSHIRE TER	50	Tar-Chip	0.05	20	30	Fairfield Glade	5/19/2025	05-2025-6

## 2026 Cumberland County Road List

Street	ROW	Type	Mileage	Width	Speed Limit	Area	Date Effective	Resolution
YOUNGSTOWN AVE	30	Tar-Chip	0.29	12	55			N/A
YOUNGSTOWN AVE #2	30	Tar-Chip	0.29	12	55			N/A
YUCATAN CIR	50	Tar-Chip	0.05	18	30	Tansi	5/19/2025	05-2025-7
YUCATAN LN	50	Tar-Chip	0.16	18	30	Tansi	5/19/2025	05-2025-7
YUCHI DR	50	Tar-Chip	0.32	20	30	Tansi	5/19/2025	05-2025-7
YUMA DR	50	Tar-Chip	0.12	14	30	Tansi	5/19/2025	05-2025-7
YUORK CT	50	Tar-Chip	0.08	16	30	Tansi	5/19/2025	05-2025-7
YUORK DR	50	Tar-Chip	0.68	16	30	Tansi	5/19/2025	05-2025-7
YURCH ACCESS	50	Tar-Chip	0.03	14	30	Tansi	5/19/2025	05-2025-7
YURCH DR	50	Tar-Chip	0.57	14	30	Tansi	5/19/2025	05-2025-7
ZUNI LN	50	Tar-Chip	0.38	20	30	Tansi	5/19/2025	05-2025-7

## Cumberland County, Tennessee

## General Purpose School Fund

WHEREAS the ISM State Grant for 2025-2026 required a revision to account for a change in needs.

THEREFORE, be it resolved by the Cumberland County Board of Education meeting on this 4th day of December 2025, and by the Cumberland County Commission meeting on this 15th day of December 2025, that the following budget be adopted:


**Decrease Expenditures:**

141-71300-730-BROWN	Vocational Instruction Equipment	\$ 10,000.00
141-72130-524-COES	Staff Development	\$ 2,000.00
141-72130-524-GMES	Staff Development	\$ 1,000.00
141-76100-706-GMES	Building Construction	\$ 11,900.00
141-71300-730-HOME	Vocational Equipment	\$ 15,000.00
141-71300-730-PHILL	Vocational Equipment	\$ 3,199.05
141-76100-707-SOUTH	Building Improvements	\$ 3,000.00
141-72130-524-STONE	Staff Development	\$ 2,000.00
141-76100-707-STONE	Building Improvements	\$ 42,000.00
<b>Total Decrease:</b>		<b>\$ 90,099.05</b>


**Increase Expenditures:**

141-76100-799-BROWN	Other Capital Outlay	\$ 10,000.00
141-71300-429C-COES	Instructional Supplies and Materials	\$ 2,000.00
141-71300-730-GMES	Vocational Equipment	\$ 12,900.00
141-76100-707-HOME	Building Improvements	\$ 15,000.00
141-72710-729-PHILL	Transportation Equipment	\$ 3,199.05
141-71300-429C-SOUTH	Instructional Supplies and Materials	\$ 3,000.00
141-76100-706-STONE	Building Construction	\$ 44,000.00
<b>Total Increase:</b>		<b>\$ 90,099.05</b>


SPONSORED BY:

  
BOE Member

APPROVED BY:

  
Chairman of the Board

ATTEST:

  
Director of Schools

Ayes: 10 Nays: 0 Abstain: 0

Sponsor: \_\_\_\_\_

County Commissioner

Approval: Colleen Mall

County Mayor

Attest: \_\_\_\_\_

County Clerk

Resolution #, 01-2026-7  
Cumberland County, Tennessee  
General Program School Fund

WHEREAS the General budget requires revision to recognize honorarium from Healthy Students Stronger Learners Grant.

THEREFORE, be it resolved, by the Cumberland County Board of Education meeting on this 4th day of December 2025, and by the Cumberland County Commission meeting on December 15, 2025, that the following budget amendment be adopted.

**General Budget Amendment**

<u>Increase Revenue</u>		
141-46591	Healthy Students Stronger Learners	\$1,200.00
Total Increase in Revenue		\$1,200.00
<u>Increase Expenditures:</u>		
141-72120-524	Professional Development	\$1,200.00
Total Increase in Expenditures		\$1,200.00


SPONSORED BY:

  
BOE Member

APPROVED BY:


  
Chairman of the Board

ATTEST:

  
Director of School

Ayes: 6 Nays: 0 Abstain: 0

Sponsor:

  
County Commissioner

Approval: \_\_\_\_\_

County Mayor

Attest: \_\_\_\_\_

County Clerk

Budget Committee Vote

Ayes: \_\_\_\_\_ Nays: \_\_\_\_\_ Abstain: \_\_\_\_\_

**RESOLUTION # 01-2026-8**

Cumberland County, Tennessee

**CENTRAL CAFETERIA FUND**



WHEREAS the Cumberland County Board of Education/School Nutrition Program requests the following budget resolution be approved for **additional USDA grant funds**.

WHEREAS the United States Department of Agriculture (USDA) had selected the State of Tennessee to receive federal funds for Equipment Assistance Grants. These funds were provided for equipment assistance to School Food Authorities (SFAs) participating in the National School Lunch Program. North Cumberland Elementary School had been awarded \$85,000 to purchase a new replacement walk in freezer and cooler. Since the original grant was awarded last SY, an additional \$11,672 has become available to help fully fund the walk in freezer and cooler project that was approved and completed last SY. These funds became available at the end of the TDOE's Fiscal Year (September 30<sup>th</sup>, 2025).

THEREFORE, be it resolved that the budget resolution be approved by the Cumberland County Board of Education meeting this 4<sup>th</sup> day of **December 2025** and adopted by the Cumberland County Commission meeting this \_\_\_\_\_ day of **January 2026**.

**INCREASE REVENUES:**

143.47590 Other Federal through State

\$11,672.00

**TOTAL INCREASE:**

**\$11,672.00**

**INCREASE EXPENDITURES:**

143.73100.710 Food Service Equipment

\$11,672.00

**TOTAL INCREASE:**

**\$11,672.00**

SPONSORED BY:

  
BOE Member

SPONSORED BY:

  
County Commissioner


APPROVED BY:

  
Chairman of the Board

APPROVED BY;

County Mayor

ATTEST:

  
Director of Schools

ATTEST:

County Clerk

Ayes: 6 Nays: 0 Abstain: 0

Ayes: \_\_\_\_\_ Nays: \_\_\_\_\_ Abstain: \_\_\_\_\_



**Resolution #** 01-2026-9

**Cumberland County, Tennessee  
General Fund**

To the Cumberland County Commission meeting in regular session this 20<sup>th</sup> day of January, 2026:

Whereas, there is a need for additional funding for audio upgrades at a cost \$40,000.00 for the efficient operation of the County Commission meeting room, and

Whereas, the additional funding will upgrade and improve the audio system.

Therefore, be it resolved that the following budget amendment be adopted by the Cumberland County Commission:

**General Fund  
County Commission**

Decrease:

101-39000	Unrestricted Fund Balance	\$40,000.00
-----------	---------------------------	-------------

Increase Expenditures:

101-51100-708	Communication Equipment	\$40,000.00
---------------	-------------------------	-------------

Sponsor:

Colleen Mall by Jennifer  
County Commissioner Julmer

Approval:

\_\_\_\_\_  
County Mayor

Attest:

\_\_\_\_\_  
County Clerk

Budget Committee Vote:

Ayes: 8 Nays: 0 Abstain: 0

Resolution # 01-2026-10

**Cumberland County, Tennessee**

**Highway Fund**

To the Cumberland County Commission meeting in regular session this 20th day of January, 2026:

Whereas, it appears there will be budget overrun in the Highway & Bridge Maintenance Longevity expenditure in the Highway fund.

Therefore, be it resolved that the following budget amendment be adopted by the Cumberland County Commission.

**Highway Fund**

**Increase Expenditure:**

131-62000-186 Highway & Bridge Maintenance-Longevity \$ 584.00

**Decrease Expenditures:**

131-39000 Unassigned Fund Balance \$ 584.00

Sponsor:

Wiley Potter  
County Commissioner

Approval:

\_\_\_\_\_  
County Mayor

Attest:

\_\_\_\_\_  
County Clerk

Budget Committee Vote:

Ayes: 8 Nays: 0 Abstain: 0

**Cumberland County, Tennessee**

**Sanitation Fund**

To the Cumberland County Commission meeting in regular session this 20th day of January, 2026:

Whereas, it appears there will be budget overrun in the Recycling Center Longevity expenditure in the Sanitation fund.

Therefore, be it resolved that the following budget amendment be adopted by the Cumberland County Commission.

**Sanitation Fund**


**Increase Expenditure:**

116-55751-186	Recycling Center-Longevity	\$ 737.00
---------------	----------------------------	-----------

**Decrease Expenditures:**

116-39000	Unassigned Fund Balance	\$ 737.00
-----------	-------------------------	-----------

Sponsor:

  
County Commissioner

Approval:

\_\_\_\_\_  
County Mayor

Attest:

\_\_\_\_\_  
County Clerk

Budget Committee Vote:

Ayes: 8 Nays: 0 Abstain: 0

**Cumberland County, Tennessee**

**General Fund**

To the Cumberland County Commission meeting in regular session this 20th day of January, 2026:

Whereas, it appears there will be budget overruns in various departments Longevity expenditure in the general fund.

Therefore, be it resolved that the following budget amendment be adopted by the Cumberland County Commission.

**General Fund**

**Increase Expenditure:**

101-51500-186	Election-Longevity	\$ 65.00
101-52400-186	Trustee-Longevity	\$ 250.00
101-53100-186	Circuit Court-Longevity	\$ 1,202.00
101-54110-186	Sheriff's-Longevity	\$ 6,118.00
101-54210-186	Jail-Longevity	\$ 1,175.00
101-55110-186	Health-Longevity	\$ 1,050.00
101-55170-186	Alcohol & Drug-Longevity	\$ 260.00
101-55900-186	Other Public Health & Welfare-Longevity	\$ 61.00
	<b>Total</b>	<b>\$10,181.00</b>

**Decrease Expenditures:**

101-54210-186	Special Patrol Longevity	\$ 3,032.91
101-39000	Unassigned Fund Balance	\$ 7,148.09
	<b>Total</b>	<b>\$10,181.00</b>

Sponsor:

  
County Commissioner

Approval:

\_\_\_\_\_  
County Mayor

Attest:

\_\_\_\_\_  
County Clerk

Budget Committee Vote:

Ayes: 8 Nays: 0 Abstain: 0

**Resolution #** 01-2026-13

**Cumberland County, Tennessee  
General Fund**

To the Cumberland County Commission meeting in regular session this 20th day of January, 2025:

Whereas, the Sheriff's Department has received additional funding from the State of Tennessee, and

Whereas, this is a payment made by the recruitment and retention grant.

Therefore, be it resolved that the following budget amendment be adopted by the Cumberland County Commission.

**SHERIFF'S DEPARTMENT**


**Increase Revenue:**

101-46210	Law Enforcement Training Programs	\$ 8,000.00
-----------	-----------------------------------	-------------

**Increase Expenditures:**

101-54110-140	Salary Supplements	\$ 8,000.00
---------------	--------------------	-------------

Sponsor:

  
County Commissioner

Approval:

\_\_\_\_\_  
County Mayor

Attest:

\_\_\_\_\_  
County Clerk

Budget Committee Vote:

Ayes: 8 Nays: 0 Abstain: 0

# Jule Bryson

## CUMBERLAND COUNTY CLERK

1760 South Main Street • Crossville, TN 38555 • (931) 484-6442 • Fax (931) 484-6440

December 30, 2025

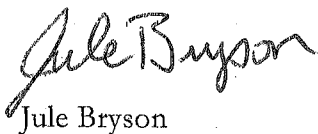
Dear Members of the Cumberland County Commission, County Mayor, County Attorney, Sheriff, and News Media,

Pursuant to TCA 8-44-103, notice is hereby given that the Cumberland County Commission will convene in regular session on the following dates in 2026:

- Tuesday, January 20
- Tuesday, February 17
- Monday, March 16
- Monday, April 20
- Monday, May 18
- Monday, June 15
- Monday, July 20
- Monday, August 17
- Monday, September 21
- Monday, October 19
- Monday, November 16
- Monday, December 21

All meetings will begin at 6:00 P.M. in the Cumberland Room at the Art Circle Public Library, located at 3 East Street, Crossville, TN 38555. The Commission will transact public business as lawfully required. Members of the public who wish to speak may do so during the "Comments by the General Public" section of the meeting.


Sincerely,




Jule Bryson

Cumberland County Clerk

/cwt



**Beth Wyatt-Davis**  
Office Manager  
bdavis@cumberlandcountyttn.gov  
931-484-6165



**Torey LaMontagne**  
Administrative Assistant  
tlamontagne@cumberlandcountyttn.gov  
931-484-6165

## **Cumberland County Mayor Allen Foster**

2 North Main Street, Suite 203, Crossville, TN 38555

December 8, 2025

Jack Davis  
139 Utility Drive  
Crossville, TN 38572

Mr. Davis

Thank you for delivering the certification of nominees for the appointment of a Utility District Commissioner on November 18, 2025.

TCA 7-82-307 states that within twenty-one (21) days after the issuance of any certification by the board of commissioners to the county mayor, the county mayor may enter an order either appointing one (1) of the nominees or rejecting the entire list or may refrain from taking any action, in which event the first name on the list of nominees shall be deemed appointed to fill the vacancy or new term by operation of law.

This letter is a formal rejection of the list of names, as set out in statute. According to statute, please submit a new non-identical list or lists of three (3) nominees to my office within sixty (60) days.

Sincerely

A handwritten signature in dark ink, appearing to read "Allen Foster", is written over the printed name.

Allen Foster  
Cumberland County Mayor

BEFORE THE COUNTY MAYOR OF CUMBERLAND COUNTY, TENNESSEE

IN THE MATTER OF THE CERTIFICATION OF )  
NOMINEES FOR APPOINTMENT OF UTILITY )  
DISTRICT COMMISSIONER FOR THE SOUTH )  
CUMBERLAND UTILITY DISTRICT OF )  
CUMBERLAND COUNTY, TENNESSEE )  
)


**ORDER REJECTING NOMINEES**

This administrative decision came on to be heard on the 8<sup>th</sup> day of December, 2025, before the Honorable Allen Foster, Mayor of Cumberland County, Tennessee (the "Mayor"), upon the November 18, 2025 Certification of Nominees for Appointment of Utility District Commissioner for South Cumberland Utility District of Cumberland County, Tennessee pursuant to Tenn. Code Ann. §7-82-307(a)(4). The Mayor finds that the Certification of Nominees was properly certified and presented but that the nominees listed are not acceptable.

IT IS, THEREFORE, ORDERED, ADJUDGED, AND DECREED as follows:

That the three names certified and presented in the November 18, 2025, certification attached hereto as Exhibit 1 are hereby REJECTED pursuant to Tenn. Code Ann. §7-82-307(a)(4).

ENTERED this 8<sup>th</sup> day of December, 2025.

  
Allen Foster, Mayor of Cumberland County, Tn.

**CERTIFICATE OF SERVICE**

I hereby certify that on the 8<sup>th</sup> day of December, 2025, a true and correct copy of the foregoing Order Rejecting Nominees was served upon the Board of Commissioners for the South Cumberland Utilities District and filed with the county clerk.



# EXHIBIT 1

## BEFORE THE COUNTY MAYOR OF CUMBERLAND COUNTY, TENNESSEE

In re:

SOUTH CUMBERLAND UTILITY DISTRICT OF  
CUMBERLAND COUNTY, TENNESSEE

)  
)  
)  
)

---

### CERTIFICATION OF NOMINEES FOR APPOINTMENT OF UTILITY DISTRICT COMMISSIONER

---

The undersigned Commissioners of South Cumberland Utility District of Cumberland County, Tennessee, do hereby certify that a vacancy exists on the District's Board of Commissioners due to the term expiration of Commissioner James Barnawell. Pursuant to T.C.A. § 7-82-307(a), the Board of Commissioners hereby certifies the nomination of the following qualified individuals for appointment to fill this vacancy with the nominees being listed in order of preference:

1. Jack Davis
2. Gary Nelson
3. Irene Swafford

Wherefore, the District petitions the County Mayor to make an appointment from such nominees to fill the said vacancy within 21 days from and after the date of the filing of this certification with the County Mayor which appointee's term will begin upon appointment and will end December 31, 2029.

This 18<sup>th</sup> day of November, 2025.

  
Commissioner Michael Stone

  
Commissioner Joe Salvato

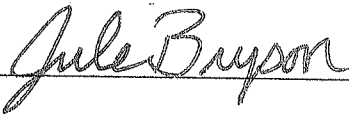
  
Commissioner Dr. James Barnawell

STATE OF TENNESSEE


CUMBERLAND COUNTY

I, Jule Bryson, County Clerk of Cumberland County, Tennessee, do hereby certify that the foregoing copy of Order Rejecting Nominees for Appointment of Utility District Commissioners for South Cumberland Utility District of Cumberland County, Tennessee pursuant to Tenn. Code Ann. 7-82-307 (a) (4), is a full, true, and perfect copy of same as appears in Quarterly Minutes Book Number 70, now on file in my office.

Witness my hand and official seal at office in Crossville, Tennessee, this 8<sup>th</sup> day of December 2025.

  
\_\_\_\_\_

Jule Bryson  
Cumberland County Clerk



BEFORE THE COUNTY MAYOR OF CUMBERLAND COUNTY, TENNESSEE

IN THE MATTER OF THE MERGER OF SOUTH )  
CUMBERLAND UTILITY DISTRICT OF )  
CUMBERLAND COUNTY, TENNESSEE )  
AND )  
CUMBERLAND PLATEAU WATER AUTHORITY )

**ORDER OF MERGER**

This administrative proceeding came on to be heard on the 18<sup>th</sup> day of December, 2025, before the Honorable Allen Foster, of Cumberland County, Tennessee (the "County Mayor"), upon the joint petition of South Cumberland Utility District of Cumberland County, Tennessee (SCUD, South Cumberland, or the District), and Cumberland Plateau Water Authority ("CPWA or the Authority") for an order permitting the merger of SCUD with and into the Authority, statements of counsel representing the petitioners, statements of the public made in open hearing, the review and final comments of both boards, and the entire record, from all of which the County Mayor makes the following findings of fact and reaches the following conclusions of law:

1. SCUD is a public utility district organized and existing under and by virtue of the Utility District Law of 1937 (as amended), Tenn. Code Ann. § 7-82-101 *et seq.*, of the filing of the public benefit charter with the Secretary of State on July 2, 1969; with its main office and principal place of business located at 139 Utility Drive, Crossville, TN 38572. The Authority is a governmental entity organized and existing under and by virtue of a 2022 Private Act of Tennessee.

Trey Kerley, Register  
Cumberland County Tennessee  
Rec #: 220504 Instrument #: 25044725  
Rec'd: 35.00 Recorded  
State: 0.00 12/19/2025 at 10:08 AM  
Clerk: 0.00 in RB  
Other: 2.00 1738  
Total: 37.00 PGS 1320-1326

2. SCUD's boundaries are within the boundaries of the Authority as prescribed in the Act; where SCUD is engaged in the wholesale sale of potable water to people and organizations of its district.

3. Both the District and the Authority believe they have a public responsibility to adequately plan and prepare for the future water needs of their current and future customers and recognize that cooperative regional efforts between utility agencies in the Cumberland County area are essential to the proper discharge of this duty.

4. The District has approached the Authority to merge with the Authority, under the terms of the Act, to address the District's long-term need for an adequate water supply for its existing customers and to future customers within the District's boundaries. The Mayor finds that the Authority is in a better position to serve the SCUD customers by taking a regional water supply approach.

5. The District and the Authority have agreed that the District's merger with the Authority, pursuant to the Act, will provide the District's customers with a sufficient water supply for the immediate future and will allow the interests of the present and future customers of the District's service area to continue to be served by a more efficient and convenient furnishing of water service.

6. The Authority, as part of the Consolidation Agreement contemplated herein will continue to study and consider additional measures for addressing the utility needs of the Authority's and the District's future customers.

7. The District has determined that it is in the best interests of its current and future customers that the District be merged with the Authority and operated under the terms and conditions set forth in the Act and the Consolidation Agreement.

8. This merger is required by the public convenience and necessity, is economically sound and feasible, and in the public interest.

9. The Authority desires to establish a diversified source of revenue to finance and support, in as expeditious a manner as possible, accomplishment of its mandate under the Private Acts of comprehensive planning for the provision of water and wastewater services to the citizens and residents of Cumberland County, Tennessee.

10. The Private Act authorizes the transfer of water and wastewater procurement, collection, treatment, storage, and distribution systems from utility districts and municipalities within Cumberland County, Tennessee to the Authority.

11. In order to achieve the foregoing objectives, and more efficiently and conveniently to furnish the services for which their districts were created, the boards of commissioners of SCUD and the Authority deem it necessary and desirable, and in the best interest of the customers of their respective districts, that those districts be merged with and into the Authority pursuant to the provisions of the Private Act and the Utility District Law of 1937 (as amended), Tenn. Code Ann. § 7-82-101 *et seq.*

12. The boards of commissioners of SCUD have determined that the merger of their respective districts with and into the Authority is required by the public convenience and necessity, and is economically sound and feasible and in the public interest.

13. The board of commissioners of the Authority has determined that the merger of SCUD with and into the Authority is necessary and desirable, is required by the public convenience and necessity, and is economically sound and feasible and in the public interest.

14. By resolution adopted November 18, 2025, the board of commissioners of SCUD concurred with the merger of that utility district with and into the Authority.

15. By resolution adopted November 21, 2025, the board of commissioners of the Authority concurred with the merger of SCUD with and into the Authority.

16. Tenn. Code Ann. § 7-82-202(e) authorizes the County Mayor of Cumberland County, Tennessee to enter an order approving the merger of SCUD with and into the Authority, and providing for the transfer of their assets, franchises, and liabilities to the Authority, upon a finding that such merger is required by the public convenience and necessity, and is economically sound and feasible and in the public interest.

17. A public hearing upon the convenience and necessity of the merger of SCUD with and into the Authority (the "Public Hearing") was held within thirty (30) days after the County Mayor's receipt of the petition.

18. Notice of the date, place, time, and purpose of the Public Hearing was published in *The Crossville Chronicle*, a newspaper of general circulation in Cumberland County, Tennessee, not more than fifteen (15) nor less than seven (7) days prior to the date of the Public Hearing, as required by the provisions of Tenn. Code Ann. § 7-82-202.

19. Notice of the date, place, time, and purpose of the Public Hearing, and of the Authority's proposed service area was given via registered mail, return receipt requested, at least ten (10) days before the hearing, to the mayor of every city or town with a population of 5,000 or more which is located within five miles of the Authority's proposed service area boundaries, and to the mayor of every city or town with a population of less than 5,000 which is located within

three miles of such proposed boundaries, as required by the provisions of Tenn. Code Ann. § 7-82-202.

20. Notice of the date, place, time, and purpose of the Public Hearing, and of the Authority's proposed service area was given via registered mail, return receipt requested, at least ten (10) days before the hearing, to the mayor or chief executive officer of every city or town and utility district with a water, sewerage, or gas facility within three miles of such proposed boundaries, as required by the provisions of Tenn. Code Ann. § 7-82-202.

21. There has been full compliance with the notice requirements of Tenn. Code Ann. § 7-82-202.

22. The public convenience and necessity require the merger of SCUD with and into the Authority.

23. The merger of SCUD with and into the Authority is economically sound and feasible and in the public interest.

24. Tenn. Code Ann. § 7-82-202 requires the County Mayor to enter an order approving the merger of SCUD with and into the Authority.

IT IS, THEREFORE, ORDERED, ADJUDGED, AND DECREED as follows:

I. That at 12:01 a.m. on Thursday, the 1<sup>st</sup> day of January, 2026, SCUD shall be merged with and into the Authority, which shall thereafter continue its separate existence as provided by the Private Acts, and the separate existence of SCUD shall cease.


II. IT IS FURTHER ORDERED, ADJUDGED, AND DECREED that at 12:01 a.m. on Thursday, the 1<sup>st</sup> day of January, 2026, the Authority shall succeed to all rights and obligations of SCUD with respect to the provision of water and/or wastewater procurement, collection, treatment, storage, distribution, and/or disposal services and facilities within the entire respective SCUD service areas, as the same are set forth above, to the exclusion of any other utility district or authority.

III. IT IS FURTHER ORDERED, ADJUDGED, AND DECREED that at 12:01 a.m. on the 1<sup>st</sup> day of January, 2026 the Authority shall assume and shall thereafter be responsible for the operation of the water procurement, treatment, storage, and distribution systems previously operated by SCUD shall account for the revenues therefrom in such a manner as not to impair the obligations of contract with reference to bond issues or other legal obligations of SCUD and shall fully preserve and protect the contract rights vested in the owners of such outstanding bonds, obligations, and contractual interests.

IV. IT IS FURTHER ORDERED, ADJUDGED, AND DECREED that the Authority shall file true and correct copies of this order with the Secretary of State of the State of Tennessee, the Tennessee Board of Utility Regulation, and the Cumberland County Tennessee Register of Deeds.

V. IT IS FURTHER ORDERED, ADJUDGED, AND DECREED that the costs of this proceeding shall be paid by the Authority.

ENTERED this 19<sup>th</sup> day of December, 2025.



Allen Foster, Mayor of Cumberland County, TN




**STATE OF TENNESSEE  
COUNTY OF CUMBERLAND**

Before me, the undersigned authority, a Notary Public, in and for said State and County, personally appeared Allen Foster, with whom I am personally acquainted (or proved to me on the basis of satisfactory evidence) and who, upon oath, acknowledged himself to be Mayor of Cumb. Co., the within named bargainer, being authorized so to do, executed the foregoing instrument for the purposes therein contained by signing the same of himself.

Witness my hand and official seal of office on this 19 day of Dec., 2025

Torey LaMontagne  
Notary Public

My commission expires: 03-11-26



## RESOLUTION

**RESOLUTION OF  
CUMBERLAND PLATEAU WATER AUTHORITY,  
APPROVING THE CONSOLIDATION AGREEMENT  
WITH SOUTH CUMBERLAND UTILITY DISTRICT**

ADOPTED: 11/21/25

**Whereas**, South Cumberland Utility District of Cumberland County, Tennessee, (“**District**”), is a utility district organized and existing under T.C.A. § 7-82-101, *et seq.*, that provides water service in Cumberland County and is authorized to provide sewer service;

**Whereas**, Cumberland Plateau Water Authority, (“**Authority**”), is located in Crossville, Cumberland County, Tennessee, and, under its enabling legislation in Chapter 58 of the Tennessee Private Acts of 2022, (“**Act**”), passed on April 20, 2022, is considered a municipality, with all authority as delegated by the Act to provide, among other things, water and sewer services throughout the service area granted therein;

**Whereas**, the District’s boundaries are within the boundaries of the Authority as proscribed in the Act;

**Whereas**, the District and the Authority both believe they have a public responsibility to adequately plan and prepare for the future water needs of their current and future customers and recognize that cooperative regional efforts between utility agencies in the Cumberland County area are essential to the proper discharge of this duty;


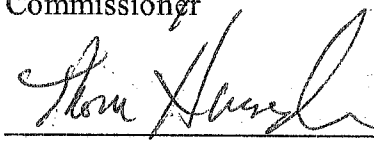



**Whereas**, the District has approached the Authority to consolidate with the Authority, under the terms of the Act to address the District’s long-term need for an adequate water supply for its existing customers and to future customers within the District’s boundaries;

**Whereas**, the District and the Authority have agreed that the District’s consolidation with the Authority, pursuant to the Act, will provide the District’s customers with a sufficient water supply for the immediate future and will allow the interests of the present and future customers of

**Section 4.** That the Authority is authorized to, and shall, consolidate the system of the District into the Authority; acquire all assets of the District as contemplated in the Act; and, carry out all other obligations under the Agreement.

**Section 5.** That this Resolution shall be interpreted broadly to authorize all actions as contemplated under the Act as necessary or reasonably required to effectuate the full and complete consolidation of the District with the Authority and to grant, (the same being hereby granted), unto the Chairman, and where necessary or reasonably required, the General Manager, all authority necessary to further the consummation of the consolidation contemplated herein and in the Agreement.

**Section 6.** This resolution shall become effective upon its passage, the welfare of the Authority, and its current and future customers, requiring it.

  
\_\_\_\_\_  
CHAIRMAN  
\_\_\_\_\_  
Commissioner  
\_\_\_\_\_  
Commissioner  
\_\_\_\_\_  
Commissioner  
\_\_\_\_\_  
Commissioner  
\_\_\_\_\_  
Commissioner  
\_\_\_\_\_  
Commissioner

## **CONSOLIDATION AGREEMENT**

This **AGREEMENT** made and entered into, by and between **South Cumberland Utility District of Cumberland County, Tennessee** (hereinafter referred to as “the District”) and the **Cumberland Plateau Water Authority**, (hereinafter referred to as the “Authority”).

### **WITNESSETH:**

**Whereas**, South Cumberland Utility District of Cumberland County, Tennessee is a utility district organized and existing under T.C.A. § 7-82-101 *et seq.* that provides water service in Cumberland County;

**Whereas**, the Authority is located in Crossville, Cumberland County, Tennessee, and, under its enabling legislation in Chapter 58 of the Tennessee Private Acts of 2022, (“Act”), passed on April 20, 2022, is considered a municipality, with all authority as delegated by the Act to provide, among other things, water throughout the service area granted therein;

**Whereas**, the District’s boundaries are within the boundaries of the Authority as proscribed in the Act;

**Whereas**, the District and the Authority both believe they have a public responsibility to adequately plan and prepare for the future water needs of their current and future customers and recognize that cooperative regional efforts between utility agencies in the Cumberland County area are essential to the proper discharge of this duty;

**Whereas,** the District has approached the Authority to consolidate with the Authority, under the terms of the Act, to address the District's long-term need for an adequate water supply for its existing customers and to future customers within the District's boundaries;

**Whereas,** the District and the Authority have agreed that the District's consolidation with the Authority, pursuant to the Act, will provide the District's customers with a sufficient water supply for the immediate future and will allow the interests of the present and future customers of the District's service area to continue to be served by a more efficient and convenient furnishing of water service;

**Whereas,** the Authority, as part of the consolidation plan contemplated herein will continue to study and consider additional measures for addressing the utility needs of the Authority's and the District's future customers;

**Whereas,** the District has determined that it is in the best interests of its current and future customers that the District be consolidated with the Authority and operated under the terms and conditions set forth in the Act and this Consolidation Agreement;

**Whereas,** this consolidation is required by the public convenience and necessity, is economically sound and feasible, and in the public interest.

**NOW, THEREFORE,** for and in consideration of the foregoing, and the terms, covenants and conditions hereinafter contained, the District and the Authority hereby agree as follows:

1. **Petition.** The District shall promptly file a petition with the County Mayor of Cumberland County for an order approving the consolidation of the District into the Authority, (the "Consolidation Order"). In accordance with the provision of T.C.A. § 7-82-202, the

petition shall first be submitted to the Tennessee Board of Utility Regulation for its review and comment.

2. **Consolidation.** Upon the effective date of the consolidation of the District into the Authority as provided by the Consolidation Order, **(the “Consolidation Date”)**, the District shall consolidate with and into the Authority, and the District shall be dissolved and its existence terminated.

3. **Transfer of District’s Legal Rights and Duties.** On the Consolidation Date, the Authority shall succeed to all assets of the District of every kind, character and description, real, personal, and mixed, tangible and intangible, wherever situated, and shall assume all of the District’s liabilities without the necessity of any separate transfer, assignment, or undertaking. The assets, obligations, legal rights and duties of the District shall be vested in the Authority for the use and benefit of the Authority, according to the Act, on the Consolidation Date. It is agreed that immediately before, contemporaneous with or within sixty (60) days from the date of consolidation and approval by the Cumberland County Mayor that either the Water Authority or South Cumberland shall immediately pay and satisfy all outstanding debts, bonds and other obligations of South Cumberland Utility District. Notwithstanding any term or provision hereinto the contrary, to the extent that the underlying loan documents for any long term debt of the District requires the debt obligation to be paid in full prior to a transfer, merger or consolidation, the District shall cause such debt to be fully paid and the security instruments released at or prior to closing.

4. **Rates for Water Service. Reserved.**

5. **Transfer of Title.** The District shall execute and deliver to the Authority any and all appropriate documents of transfer that are reasonably required by the Authority to legally effect the vesting of legal title to the District's property and assets in the Authority pursuant to the terms of this Agreement. The Authority shall execute and deliver to the District any and all appropriate documents that are reasonably required by the District to properly effect the Authority's satisfaction or assumption of the District's liabilities and contract obligations pursuant to the terms of this Agreement. The Board for the District shall appoint the designated person to sign all closing documents.

6. **Transfer of Employees.** Each person employed by the District on the Consolidation Date shall become a classified employee of the Authority. Except as set forth in Section 7, these District employees will receive, at a minimum, the same wages as Authority employees as they are receiving from the District on the Consolidation Date. Any District employee that has been employed by the District for more than six months prior to the Consolidation Date shall have regular status as a classified employee of the Authority and shall not be considered a probationary employee. To the extent any rights, benefits and privileges of an Authority employee are based upon an employee's date of hire (except for pension benefits, which shall be governed by Section 7), the District employee's date of hire with the District will be considered the employee's date of hire with the Authority. A schedule of the District employees to be employed by the Authority on the Consolidation Date, their respective dates of hire with the District, and their respective job positions and minimum wages (based on annual pay and including the District's normal cost of living increase to be effective March 15, 2026) to be provided by the Authority as of the Consolidation Date is attached as Exhibit A

to this Agreement. *The Authority will ensure that all employees acquired through contract with any utilities will not suffer any loss of wages and benefits, and all employees of the Authority will be members of the Tennessee Consolidated Retirement System (TCRS), or may continue in their current retirement program.*

7. **Employee Pension Issues.** The Authority will ensure that all employees of the District will not suffer any loss of wages or benefits, and all employees of the Authority will be member of the Tennessee Consolidated Retirement System (TCRS). Some employees individually own and maintain a separate SEP IRA. The decision to transfer and/or rollover the individually owned SEP IRA is totally the option and decision of the employee. For clarification, all parties understand that the 401k is not technically part of the TCRS and is more commonly referred to as the State of Tennessee 401k. In the event that a full-time employee of South Cumberland Utility District maintains a Simplified Employee Pension Individual Retirement Account (SEP IRA) at the time of consolidation, the Cumberland Plateau Water Authority shall make a good faith effort to facilitate the transfer or rollover of such SEP IRA assets into the State of Tennessee 401(k) plan, provided that the SEP IRA is recognized as eligible for such transfer under applicable state laws and TCRS plan provisions. The parties agree to cooperate in supporting any such transfer, including providing necessary documentation and assistance to the employee. As stated previously, the option to transfer any approved and qualified SEP IRA into the State system is with the employee. No employee shall be required to transfer or roll any existing SEP IRA into the state system.

The parties further acknowledge the importance of preserving retirement benefits for all affected employees. Accordingly, the consolidated entity shall take all reasonable steps to ensure



that employees who were participating in retirement plans prior to the consolidation—including SEP IRAs or other qualified plans—retain their accrued benefits and vesting status to the fullest extent permitted by law.

8. **Commissioner Health Insurance.** Each board member or commissioner with SCUD shall continue to receive his health insurance at the expense of the Authority for a period equal to the remainder of his term as Commissioner.

9. **Indemnification of District Commissioners.** The Authority shall indemnify and hold harmless the Commissioners of South Cumberland Utility District from the claims of any person, firm, or corporation, shall defend any action at law or equity brought, and shall protect the Commissioners against any judgments that may be made against the Commissioners for any actions taken or not taken on behalf of the District prior to the consolidation with the City, including any legal expenses and court costs that may be incurred pursuant to this obligation. This obligation to indemnify and hold harmless shall not apply to actions that are willful, wanton, grossly negligent or criminal.

10. **Operation of System.** On the Consolidation Date, the Authority shall assume the operation of the District's water storage, treatment plant and distribution system, shall account for the revenues therefrom in such a manner as not to impair the obligations of contract with reference to bond issues or other legal obligations of the District, and shall fully preserve and protect the contract rights vested in the owners of such outstanding bonds, obligations, and contractual interests.

11. **Prohibited Transactions.** After the execution of this Agreement by both parties and prior to the Consolidation Date, the District shall not engage in any activity or transaction other than in the ordinary course of business not contemplated by the terms of this Agreement, except that the District shall take all actions necessary or appropriate under the laws of the State of Tennessee to consummate the consolidation and the requirements of this Agreement. Except as provided below, the District shall not hire any additional employees after the execution of this Agreement by both parties without the consent of the Authority Manager. The District shall be permitted to replace any existing employee whose employment shall be terminated after the execution of this Agreement and prior to the Consolidation Date without obtaining the consent of the Authority Manager, but the District shall notify the Authority Manager of such vacancy and the employment of a person to fill such vacancy prior to the replacement employee being hired. Further, after the execution of this Agreement by both parties and prior to the Consolidation Date, the District shall neither attempt to bind itself to any agreement, contract or obligation, nor engage in any transaction, which would materially affect the liability of the Authority without the prior written approval of the Authority, by and through its Authority Board, which approval shall not be unreasonably withheld by the Authority.

12. **Cooperation.** The parties agree that they will cooperate with each other in all matters that are reasonably necessary or desirable to facilitate the performance of their respective obligations under this Agreement. Each of the parties hereto further agrees to do any act or thing and execute any and all instruments that are reasonably necessary and proper to make effective

the provisions of this Agreement and consummate the transactions contemplated under this Agreement.

13. **Survival.** The provisions of this Agreement regarding any indemnity or any other covenant to which a party would have a reasonable expectation of continuance shall survive the termination of this Agreement.

14. **Amendment.** No supplement, modification or amendment of this Agreement shall be binding unless made in a written instrument that is signed by all of the parties and which specifically refers to this Agreement. The language used in this Agreement will be deemed to be the language chosen by the parties hereto to express their mutual intent, and no rule of strict construction will be applied.


15. **Specific Performance.** The parties hereto recognize that any breach of the terms of this Agreement may give rise to irreparable harm for which money damages would not be an adequate remedy and accordingly agree that, in addition to all other remedies available to the parties, any non-breaching party shall be entitled to enforce the terms of this Agreement by a decree of specific performance without the necessity of proving the inadequacy of money damages as a remedy.

16. **Approval.** The execution of this Agreement by the President of the Board of Commissioners of South Cumberland Utility District of Cumberland County, Tennessee was authorized by the Board of Commissioners by resolution adopted at a meeting on November, 18, 2025, and a copy of which resolution is attached hereto. The execution of this Agreement by the Chairman of the Authority was authorized by its Board by resolution

adopted at a meeting on November 21, 2025, and a copy of which ordinance is attached hereto.


IN WITNESS WHEREOF, the parties have caused their names to be subscribed hereto on the day and year shown under their signatures.

**SOUTH CUMBERLAND UTILITY  
DISTRICT OF CUMBERLAND  
COUNTY, TENNESSEE**

By: , President

Dated: 11/18/25

**CUMBERLAND PLATEAU WATER  
AUTHORITY**

By: 

Dated: 11/21/25

**EXHIBIT A**

**SOUTH CUMBERLAND UTILITY DISTRICT  
EMPLOYEES PAY AND JOB SCHEDULE**

## ASSIGNMENT

**THIS ASSIGNMENT OF CONTRACTUAL RIGHTS, ASSETS, AND INTERESTS (Assignment Agreement) OR ("Agreement")** is made and entered into as the 21 day of November, 2025, by and between **South Cumberland Utility District of Cumberland County, Tennessee (hereinafter referred to as "the District" or "SCUD")**, a Tennessee Utility District ("Assignor"), and **Cumberland Plateau Water Authority ("CPWA or the Authority")**, a Tennessee water authority ("Assignee").

### WHEREAS:

1. South Cumberland Utility District of Cumberland County, Tennessee is a utility district organized and existing under T.C.A. § 7-82-101 *et seq.* that provides water service in Cumberland County;
2. The Authority is a governmental entity organized and existing under and by virtue of 2022 Private Acts of Tennessee.
3. Both the District and the Authority believe they have a public responsibility to adequately plan and prepare for the future water needs of their current and future customers and recognize that cooperative regional efforts between utility agencies in the Cumberland County area are essential to the proper discharge of this duty;
4. The District has approached the Authority to consolidate with the Authority, under the terms of the Act, to address the District's long-term need for an adequate water supply for its existing customers and to future customers within the District's boundaries;
5. The District and the Authority have agreed that the District's consolidation with the Authority, pursuant to the Act, will provide the District's customers with a sufficient water supply.

for the immediate future and will allow the interests of the present and future customers of the District's service area to continue to be served by a more efficient and convenient furnishing of water service;

6. The District has determined that it is in the best interests of its current and future customers that the District be consolidated with the Authority and operated under the terms and conditions set forth in the Act and this Consolidation Agreement;

7. This consolidation is required by the public convenience and necessity, is economically sound and feasible, and in the public interest.

8. Both SCUD and CPWA have petitioned the Cumberland County Mayor to hold a public hearing and to grant the Petition to Merge.

9. This assignment is expressly conditioned upon and subject to the Cumberland County Mayor granting the merger. Should the Mayor determine that the purposed merger is not in the best interests of the citizens of Cumberland County, Tennessee, then this assignment shall become null and void.

10. Assignor wishes to assign and transfer its contractual rights, interests in bank accounts, certificates of deposit, bonds, and any other assets to Assignee.

11. Assignee agrees to accept said assignment and assume all duties, obligations, and benefits associated with the transferred assets and rights.

**NOW, THEREFORE, in consideration of the mutual covenants and promises set forth herein, the parties agree as follows:**

**1. Assignment of Rights and Assets**

1.1. Assignor hereby assigns, transfers, and conveys to Assignee all of its rights, title, and interests in the following:

- All contractual agreements entered into by Assignor including the purchase of water, equipment, employee agreements, or other contracts, wherever existing.
- All bank accounts, savings accounts or other accounts owned or maintained by Assignor, including but not limited to checking and savings accounts.
- All certificates of deposit held by Assignor.
- All grants and bonds held by Assignor.
- All equipment held by the Assignor.
- All vehicles, tractors, earthmoving equipment, or other equipment.
- Any other tangible or intangible assets necessary for the continuation of Assignor's operations.
- All easements held by the Assignor
- This assignment is meant to be a complete and total assignment of all personal property, wherever located.

1.2. Assignee accepts such assignment and agrees to assume all rights, duties, obligations, and liabilities associated with said contractual agreements and assets.

## **2. Representations and Warranties**

2.1. Assignor represents and warrants that:

- It has the legal authority to transfer the aforementioned rights and assets.

- The assets transferred are free from any liens or encumbrances unless otherwise disclosed. **SCUD has a number of obligations which are set forth in the attached Exhibit A and incorporated herein.**

2.2. Assignee represents and warrants that:

- It has the legal capacity to accept the assigned rights and assets.
- It shall perform all duties and obligations arising from the assigned agreements.
- **That within sixty (60) days from the date of consolidation that it will pay in full all debts, obligations and bonds of SCUD.**

### **3. Governing Law**

This Agreement shall be governed by and interpreted in accordance with the laws of the State of Tennessee without regard to conflict of law principles.

### **4. Miscellaneous**

4.1. This Agreement constitutes the entire understanding between the parties and supersedes any prior agreements or understandings related to the subject matter herein.

4.2. This Agreement may not be amended or modified except by a written instrument signed by both parties.

4.3. If any provision of this Agreement is found to be invalid or unenforceable, the remainder of the Agreement shall remain in full force and effect.



IN WITNESS WHEREOF, the parties have executed this Assignment Agreement as of the date first written above.

**Assignor:**

South Cumberland Utility District of  
Cumberland County, Tennessee

By: 


Name: MIKE STONE

Title: BOARD CHAIR

Date: 11/18/25

**Assignee**

Cumberland Plateau Water Authority

By: 

Name: Greg Hanson

Title: Board Chair

Date: 11/21/25

**MINUTES**  
**BUDGET COMMITTEE**  
**Of**  
**CUMBERLAND COUNTY, TENNESSEE**

Meeting Held  
At the  
Art Circle Public Library

December 02, 2025

Members Present:

Wiley Potter  
Tom Isham  
David Gibson  
Terry Lowe  
Wendell Wilson  
Mark Baldwin  
Deborah Holbrook

Members Absent:

Darrell Threet  
Colleen Mall

**CALL TO ORDER**

Chairman Lowe called the meeting to order at 4:30 P.M. and the following business was conducted:

**APPROVAL OF MINUTES**

After review of the minutes of the November 04, 2025 meeting, Commissioner Wilson made a motion to approve as presented. Commissioner Gibson seconded the motion, and it carried by voice vote.

## **Public Comments**

There were no public comments.

The following budget amendments were presented to the committee for consideration:

### **Resolution:12-2025-12**

General Fund

Fire

Amount: \$12,500.00

Motioner: Isham

Seconder: Gibson

Motion carried by voice vote.

Vote count 7Y-0N-0A

### **Resolution:12-2025-13**

General Fund

Amount: \$14,117.00

Motioner: Isham

Seconder: Potter

Motion carried by voice vote.

Vote count 7Y-0N-0A

### **Resolution:12-2025-14**

General Fund

Amount: \$46,090.00

Motioner: Holbrook

Seconder: Baldwin

Motion carried by voice vote.

Vote count 7Y-0N-0A

### **Resolution:12-2025-15**

General Fund

Amount: \$100,000.00

Motioner: Holbrook

Seconder: Baldwin

Motion carried by voice vote.

Vote count 7Y-0N-0A

**Resolution:12-2025-16**  
General Fund  
Community Development  
Amount: \$429,935.00  
Motioner: Wilson  
Secunder: Baldwin  
Motion carried by voice vote.  
Vote count 7Y-0N-0A

### **FINANCIAL REPORTS**

The Finance Director presented the committee with data on Local Option Sales Tax and Ems Collections. Members of the committee also received an update on fuel usage and cost.

### **OTHER BUSINESS**

The Finance Director requested the committee's authorization for the Fire Department to apply for a no-match grant in the amount of \$182,500.00 to purchase 10 new SCBA units and an air-compressor fill station. Commissioner Wilson moved to approve the request. The motion was seconded by Commissioner Gibson and carried by voice vote.

### **ADJOURNMENT**

With no further business to be conducted, Commissioner Baldwin made a motion to adjourn. Commissioner Gibson seconded the motion. The motion carried by voice vote. The meeting adjourned at 4: 46 P.M.

## **MINUTES**

Financial Management Committee  
of  
Cumberland County, Tennessee

Meeting Held  
at the  
Conference Room – 1<sup>st</sup> floor of the Courthouse

December 15, 2025

### **Members Present:**

Jack Davis  
Stanley Hall  
Rebecca Farley  
Allen Foster  
Charles Seiber

### **Members Absent:**

Nancy Hyder  
John Patterson

Chairman Allen Foster called the meeting to order at 8:00 A.M. with the following business conducted:

### **APPROVAL OF MINUTES**

After review of the minutes of the October 30, 2025 meeting, Commissioner Seiber made a motion to approve them as presented. The motion was seconded by Commissioner Davis and carried by voice vote.

### **REVIEW/APPROVAL OF BID ITEMS**

The following bid procurement items were presented to the Committee for consideration:

#### **Item #1**

**General Purpose School Fund – Pavilions at South & Stone Elementary**  
*Motion to award to Larseneer Construction in the amount of \$59,500.00/ Each by Commissioner Davis. Seconded by Commissioner Hall and carried by Roll Call Vote.*

Item #2

**General Purpose School Fund – Electrical Upgrade Phase II Martin Elementary**

*Motion to award to Eberhart Electric in the amount of \$552,005.00 by Commissioner Hall. Seconded by Commissioner Foster and carried by Roll Call Vote.*

**ADJOURNMENT**

With no further business to discuss, Commissioner Davis made a motion to adjourn. The motion was seconded by Commissioner Seiber and carried by voice vote. The meeting adjourned at 8:02 A.M.

**CUMBERLAND COUNTY  
BOARD OF COMMISSIONERS**  
1760 South Main Street    Crossville, Tennessee 38555

**FIRST DISTRICT**

Dewey Walker  
Sue Ann York

**SECOND DISTRICT**

Tom Isham  
Nancy Hyder

**THIRD DISTRICT**

Karen Shanks  
Darrell Threet

**FOURTH DISTRICT**

David Gibson  
Charle Seiber

**FIFTH DISTRICT**

Jack Davis  
Terry Lowe

**SIXTH DISTRICT**

Joseph Sherrill  
Wendell Wilson

**SEVENTH DISTRICT**

Mark Baldwin  
Jerry Cooper

**EIGHTH DISTRICT**

Greg Maxwell  
Deborah Holbrook

**NINTH DISTRICT**

Colleen Mall  
John Patterson

**Beer Board Meeting Agenda**

**DATE:** January 9, 2026  
**TO:** All County Commissioners, County Mayor, County Attorney, Sheriff and News Media  
**FROM:** Commissioner Joseph Sherrill Chairman of the Cumberland County Beer Board

**MEETING DATE:**

The Beer Board will be conducted with Commissioners on Tuesday, January 20, 2026 at 5:30 o'clock PM in the Cumberland Room located at the Art Circle Public Library, at 3 East Street, Crossville, TN

**AGENDA**

1. Call to Order
2. Comments by General Public
3. Comments from County Attorney, Philip Burnett
4. Approval of Minutes: November 17, 2025 Beer Board Minutes
4. New Business:

Jeanne A. Cannon  
**Tossed Italian Grill**  
126 Stonehendge Dr. Suite 109  
Village Green Mall  
Crossville, TN 38558

5. Other Business
6. Adjournment

**BEER BOARD MEMBERS:**

Darrell Threet (3<sup>rd</sup>) David Gibson (4<sup>th</sup>) Terry Lowe (5<sup>th</sup>) Joe Sherrill (6<sup>th</sup>) John Patterson (9<sup>th</sup>)



MEMORANDUM

TO: Cumberland County Regional Planning Commission Members

FROM: Tommy Lee, Staff Planner

DATE: January 8, 2026

SUBJECT: January 15, 2026 Planning Commission Meeting

The Cumberland County Regional Planning Commission will hold its regularly scheduled meeting on Thursday, January 15, 2026 at 4:30 pm at the Cumberland County Chamber of Commerce. The agenda for the planning commission meeting is as follows:

1. Call to order.
2. Approval of December 18, 2025 minutes.
3. Public Comment regarding agenda items.
4. Consideration of final combination plat for property located near Westel Road (Flatrock Land Holdings LLC Combination 1)
5. Consideration of final combination plat for property located near Westel Road (Flatrock Land Holdings LLC Combination 2)
6. Consideration regarding adding Maple Ridge Lane and Maple Ridge Drive to the county road list.
7. Discussion regarding the installation of the fire hydrant for the Smart development located on Houston Drive.
8. Staff Report—Kerley Combination, O'Neal Combination, Wickham Combination and FGH Land Tennessee LLC Adjustment. \*
9. Other business as necessary.
10. Other public comment.
11. Adjourn.

CTL

**\*See agenda review**

Wendell Wilson \_\_\_ John Stubbs \_\_\_ Linda Clark \_\_\_ Joe Sherrill \_\_\_ David Gibson \_\_\_ John Wedgworth \_\_\_

Nathan Brock \_\_\_ Shane Flowers \_\_\_ Sheryl Webb \_\_\_ Stanley Hall-Road Superintendent \_\_\_

Philip Burnett-County Attorney \_\_\_



**AGENDA REVIEW**  
**CUMBERLAND COUNTY REGIONAL PLANNING COMMISSION**  
**JANUARY 15, 2026**

**Flatrock Land Holdings LLC Combination 1—Final**

Flatrock Land Holdings LLC submitted a final combination plat for the purpose of combining four (4) existing lots into three (3) proposed new lots located near Westel Road. After the combination, Lot 1 (shown as Lot 1R) would consist of 0.31 acres and is currently vacant. Lot 2 (shown as Lot 2R) would consist of 0.26 acres and is currently vacant. Lot 3 (shown as Lot 3R) would consist of 0.26 acres and is currently vacant. The proposed new lot is served by an existing six (6) inch water line, existing sewer line and would comply with all Cumberland County Subdivision Regulations.

**Flatrock Land Holdings LLC Combination 2—Final**

Flatrock Land Holdings LLC submitted a final combination plat for the purpose of combining five (5) existing lots into four (4) proposed new lots located near Westel Road. After the combination, Lot 1 (shown as Lot 15R) would consist of 0.22 acres and is currently vacant. Lot 2 (shown as Lot 16R) would consist of 0.23 acres and is currently vacant. Lot 3 (shown as Lot 17R) would consist of 0.26 acres and is currently vacant. Lot 4 (shown as Lot 18R) would consist of 0.26 acres and is currently vacant. The proposed new lot is served by an existing six (6) inch water line, existing sewer line and would comply with all Cumberland County Subdivision Regulations.

**Kerley Combination—Final**

David Kerley submitted a final combination plat for the purpose of creating one (1) proposed new lot from two (2) existing lots located on Ridgeland Terrace and Rowewood Lane. The proposed new lot would consist of 0.79 acres and is currently vacant. The proposed new lot is served by an existing six (6) inch water line, an existing two (2) inch sewer line and would comply with all Cumberland County Subdivision Regulations.

**O'Neal Combination—Final**

Jennifer O'Neal submitted a final combination plat for the purpose of creating one (1) proposed new lot from three (3) existing lots located on Hawes Circle. The proposed new lot would consist of 0.746 acres and is currently vacant. The proposed new lot is served by an existing six (6) inch water line, an existing four (4) inch sewer line and would comply with all Cumberland County Subdivision Regulations.

**Wickham Combination—Final**

William Wickham submitted a final combination plat for the purpose of creating one (1) proposed new lot from two (2) existing lots located on Beachwood Drive and Meadowood Lane. The proposed new lot would consist of 0.77 acres and an existing residential structure. The proposed new lot is served by an existing six (6) inch water line, an existing four (4) inch sewer line and would comply with all Cumberland County Subdivision Regulations.

Wendell Wilson \_\_\_ John Stubbs \_\_\_ Linda Clark \_\_\_ Joe Sherrill \_\_\_ David Gibson \_\_\_ John Wedgworth \_\_\_

Nathan Brock \_\_\_ Shane Flowers \_\_\_ Sheryl Webb \_\_\_ Stanley Hall-Road Superintendent \_\_\_

Philip Burnett-County Attorney \_\_\_

**FGH Land Tennessee LLC Adjustment—Final**

FGH Land Tennessee LLC submitted a final lot line adjustment plat for the purpose of adjusting the common boundary line of two (2) existing parcels located on Maple Ridge Drive. After the adjustment, Lot 1 would consist of 0.445 acres and is currently vacant. Lot 2 is larger than five (5) acres and is not subject to the jurisdiction of the PC. The proposed new lot is served by an existing six (6) inch water line, an existing sewer line and would comply with all Cumberland County Subdivision Regulations.

Wendell Wilson\_\_\_John Stubbs\_\_\_Linda Clark\_\_\_\_Joe Sherrill\_\_\_\_David Gibson\_\_\_\_John Wedgworth\_\_\_\_

Nathan Brock\_\_\_Shane Flowers\_\_\_Sheryl Webb\_\_\_Stanley Hall-Road Superintendent\_\_\_\_\_

Philip Burnett-County Attorney\_\_\_\_\_

**MINUTES**  
**CUMBERLAND COUNTY REGIONAL PLANNING COMMISSION**  
**DECEMBER 18, 2025**

**MEMBERS PRESENT**

Wendell Wilson  
John Stubbs  
Linda Clark  
Shane Flowers  
John Wedgworth  
Nathan Brock  
David Gibson  
Sheryl Webb

**MEMBERS ABSENT**

None

**STAFF REPRESENTATIVE**

Tommy Lee, UCDD

**OTHERS PRESENT**

Chris Sexton  
Stanley Hall, Road Superintendent  
Pattie Pitchford  
Michael Chilbert  
Steve Heald  
Cindi Chilbert  
Tim Siecker  
JT Smith  
Mike Bond

**ITEM 1: CALL TO ORDER**

Upon determining a quorum was present, Chairman John Wedgworth called the regular meeting of the Cumberland County Regional Planning Commission (PC) to order at 4:30 P.M. on December 18, 2025 at the Cumberland County Courthouse.

**ITEM 2: APPROVAL OF NOVEMBER 20, 2025 MINUTES**

After calling the meeting to order, Chairman Wedgworth asked for approval of the November 20, 2025 minutes. John Stubbs made a motion to dispense with the reading of the minutes and approve the minutes as presented. Shane Flowers seconded and the motion passed with a vote of all ayes.

**ITEM 3: PUBLIC COMMENT REGARDING AGENDA ITEMS.**

No public comments regarding agenda items.

**ITEM 4: PUBLIC HEARING AND CONSIDERATION REGARDING ADDING RAQUET CLUB DRIVE TO THE COUNTY ROAD LIST.**

At the November 20, 2025 meeting, Staff Planner presented a request on behalf of Pattie Pitchford (Deer Creek HOA President) to add Raquet Club Drive to the county road list. Pitchford stated that during a request for stop signs she found out that Raquet Club Drive was not on the county road list. Pitchford stated that all of the surrounding roads are on the county road list. After discussion, Chairman Wedgworth requested the Staff Planner to schedule a public hearing for December 18, 2025. County Attorney Philip Burnett requested that Staff confirm the spelling of the aforementioned road with E-911 and also confirm that Raquet Club Drive has not been listed on the county road list. At the December 18, 2025 meeting, Chairman Wedgworth closed the PC meeting and opened a public hearing regarding the aforementioned request. There was no public comment and thus Chairman Wedgworth closed the public hearing and reopened the PC meeting. Road Superintendent Stanley Hall recommended that the aforementioned road be added to the county road list. After discussion, David Gibson made a motion to recommend to the Environmental Committee that Raquet Club Drive be added to the county road list and use the spelling used on the application. Wendell Wilson seconded and the motion passed with a vote of all ayes.

**ITEM 5: PUBLIC HEARING AND CONSIDERATION REGARDING ADDING HOUSTON DRIVE TO THE COUNTY ROAD LIST.**

At the November 20, 2025 meeting, Steve Heald and Tim Siecker addressed the PC regarding a plat that was approved by the PC on August 19, 2021. Heald and Siecker stated that the Smart Division on Houston Drive was approved by the PC with accepted letters of credit to guarantee that Calvin Smart (developer) would install water

lines, a fire hydrant and extend Houston Drive (a county road). Heald and Siecker stated that while the water lines were installed, the fire hydrant and road construction have not been completed. At the December 18, 2025 meeting, Staff Planner presented a request on behalf of Heald and Siecker to add the end section (0.27 miles) of Houston Drive to the county road list. Chairman Wedgworth closed the PC meeting and opened a public hearing regarding the aforementioned request. There was no public comment and thus Chairman Wedgworth closed the public hearing and reopened the PC meeting. Road Superintendent Stanley Hall recommended that the aforementioned section of road be added to the county road list. After discussion, Shane Flowers made a motion to recommend to the Environmental Committee that the end section of Houston Drive be added to the county road list. David Gibson seconded and the motion passed with a vote of all ayes.

**ITEM 6: PUBLIC HEARING AND CONSIDERATION REGARDING ADDING MAPLE RIDGE LANE, MAPLE RIDGE DRIVE, CHESTNUT RIDGE LANE AND CHESTNUT RIDGE COURT TO THE COUNTY ROAD LIST.**

At the November 20, 2025 meeting, Staff Planner presented a request on behalf of JT Smith to add four (4) roads (Chestnut Ridge Lane, Chestnut Ridge Court, Maple Ridge Lane and Maple Ridge Drive) to the county road list. Smith stated that the roads have been built to county road specifications and have been inspected by Road Superintendent Stanley Hall. After discussion, Chairman Wedgworth requested the Staff Planner to schedule a public hearing for December 18, 2025. At the December 18, 2025 meeting, Chairman Wedgworth closed the PC meeting and opened a public hearing regarding the aforementioned request. Mike Bond addressed the PC and stated that he had sent a letter to the PC opposing the addition of the roads in the Chestnut Ridge development to the county road list due to several violations of the subdivision regulations. Staff Planner stated that he did distribute the Bond letter to the members of the PC. There was no other public comment and thus Chairman Wedgworth closed the public hearing and reopened the PC meeting. Road Superintendent Stanley Hall recommended that Chestnut Ridge Lane and Chestnut Ridge Court be added to the county road list. After discussion, Joe Sherrill made a motion to recommend to the Environmental Committee that Chestnut Ridge Lane and Chestnut Ridge Court be added to the county road list. Nathan Brock seconded and the motion passed with a vote of all ayes. Developer JT Smith stated that most of the Maple Ridge development had not been built out. Smith stated that the reason that he is petitioning to have Maple Ridge Lane and Maple Ridge Drive added to the county road list is so that the letter of credit for the roads can be released. Staff Planner and Road Superintendent Hall both had concerns regarding adding the roads to the county road list with a minimal build out due to the fact that heavy trucks related to the construction of houses could significantly damage the roads. Staff Planner suggested that he, Hall, Smith and County Attorney Philip Burnett discuss the matter further and possibly come up with some alternative solutions. After discussion, Joe Sherrill made a motion to table the request to add Maple Ridge Drive and Maple Ridge Lane to the county road list.

**ITEM 7: CONSIDERATION OF FINAL SUBDIVISION PLAT FOR PROPERTY LOCATED OFF CLAYSVILLE ROAD (CHILBERT DIVISION)**

Michael Chilbert submitted a final subdivision plat for the purpose of creating one (1) proposed new lot from property larger than five (5) acres located off Claysville Road. The proposed new lot would consist of 2.06 acres and is currently vacant. The proposed new lot would have access to Claysville Road via an existing thirty (30) foot ingress/egress easement named Fuller Lane. The proposed new lot is served by an existing four (4) inch water line and would comply with all other Cumberland County Subdivision Regulations. Chilbert produced a maintenance agreement for Fuller Lane due to the fact that it serves more than one (1) parcel. Staff Planner stated that the easement would require a twenty (20) foot width variance and a two (2) foot surface width variance. After discussion, Linda Clark made a motion to grant the aforementioned variances. Joe Sherrill seconded and the motion passed with a vote of all ayes. Then, Linda Clark made a motion to approve the submitted final plat pending that all required signatures be obtained. Joe Sherrill seconded and the motion passed with a vote of all ayes.

## **ITEM 8: STAFF REPORT**

Staff Planner presented a report for eight (8) subdivision plats that had been administratively approved since the last planning commission meeting. The administratively approved subdivision plats are as follows:

### **Cunningham Division—Final**

Norman Cunningham submitted a final subdivision plat for the purpose of creating one (1) proposed new lot from property larger than five (5) acres located on Glade Creek Road. The proposed new lot would consist of 1.68 acres and is currently vacant. The proposed new lot is served by an existing six (6) inch water line and would comply with all other Cumberland County Subdivision Regulations.

### **Bolinger Combination—Final**

Charles Bolinger submitted a final combination plat for the purpose of creating one (1) proposed new lot from two (2) existing lots located on Ewa Drive. The proposed new lot would consist of 0.53 acres and is currently vacant. The proposed new lot is served by an existing four (4) inch water line and would comply with all Cumberland County Subdivision Regulations.

### **FGH Land Tennessee LLC Combination 1—Final**

FGH Land Tennessee LLC submitted a final combination plat for the purpose of adding an existing common space to one (1) existing lot located on Maple Ridge Drive. After the addition, the lot would consist of 0.589 acres and is currently vacant. The proposed new lot is served by an existing six (6) inch water line, existing sewer line and would comply with all Cumberland County Subdivision Regulations.

### **FGH Land Tennessee LLC Combination 2—Final**

FGH Land Tennessee LLC submitted a final combination plat for the purpose of adding an existing common space to two (2) existing lots located on Maple Ridge Drive. After the addition, Lot 1 (shown as Lot 30) would consist of 0.350 acres and is currently vacant. Lot 2 (shown as Lot 31) would consist of 0.435 acres and is currently vacant. The proposed new lot is served by an existing six (6) inch water line, existing sewer line and would comply with all Cumberland County Subdivision Regulations.

### **Czajka Combination—Final**

Kenneth Czajka submitted a final combination plat for the purpose of creating one (1) proposed new lot from two (2) existing lots located on Roundstone Terrace. The proposed new lot would consist of 1.32 acres and an existing residential structure. The proposed new lot is served by an existing four (4) inch water line, an existing two (2) inch sewer line and would comply with all Cumberland County Subdivision Regulations.

### **Reyna Combination—Final**

Teresa Reyna submitted a final combination plat for the purpose of creating one (1) proposed new lot from two (2) existing lots located on Fox Den Court. The proposed new lot would consist of 0.50 acres and is currently vacant. The proposed new lot is served by an existing four (4) inch water line and would comply with all Cumberland County Subdivision Regulations.

### **Arnold Adjustment—Final**

Emily Arnold submitted a final lot line adjustment plat for the purpose of adjusting the common boundary line of two (2) existing parcels located on Wolf Creek Drive. After the adjustment, Lot 1 would consist of 4.1009 acres and an existing residential structure. Lot 2 is larger than five (5) acres and is not subject to the jurisdiction of the PC. The proposed new lots are not served by public water and would comply with all Cumberland County Subdivision Regulations.

**Lockhart Adjustment—Final**

Scott Lockhart submitted a final lot line adjustment plat for the purpose of adjusting the common boundary line of two (2) existing parcels located on Open Range Road. After the adjustment, Lot 1 would consist of 1.981 acres, an existing residential structure and an existing accessory structure. Lot 2 is larger than five (5) acres and is not subject to the jurisdiction of the PC. The proposed new lots would be served by an existing ten (10) inch water line and would comply with all Cumberland County Subdivision Regulations.

With no other business, Joe Sherrill made a motion to adjourn. David Gibson seconded and the motion passed with a vote of all ayes. The next scheduled meeting of the Cumberland County Planning Commission is scheduled for January 15, 2026.

CTL

\_\_\_\_\_  
Chairperson

\_\_\_\_\_  
Date

\_\_\_\_\_  
Secretary

\_\_\_\_\_  
Date