

**Jule Bryson**  
**CUMBERLAND COUNTY CLERK**

---

1760 South Main Street • Crossville, TN 38555 • (931) 484-6442 • Fax (931) 484-6440

January 5, 2024

**TO:** Cumberland County Commission, County Mayor, and News Media  
**FROM:** Jule Bryson, Cumberland County Clerk  
**SUBJECT:** Tuesday, January 16, 2024  
Regular Monthly Meeting of the Cumberland County Commission

Take notice, pursuant to TCA 8-44-103, the Cumberland County Commission, the governing body of said county, will convene and meet in regular session on Tuesday, January 16, 2024 beginning at 6:00 o'clock P.M.

The meeting will be in the Cumberland Room located at the Art Circle Public Library, at 3 East Street, Crossville, TN. Where and at which time and place the said Cumberland County Commissioners will transact such public business as may lawfully come before it.

Attached is a copy of the agenda as of this date. I am looking forward to seeing you there.


Sincerely,



Jule Bryson,  
Cumberland County Clerk

JB/cwt

Enclosures



# CUMBERLAND COUNTY COMMISSION MONTHLY MEETING AGENDA

---

Tuesday, January 16, 2024

6:00 O'CLOCK P.M.

1. Call to order: Chairperson or Cumberland County Sheriff
2. Invocation
3. Pledge to the Flag of the United States of America
4. Roll Call: Cumberland County Clerk Jule Bryson
5. Approval of January 16, 2024 Cumberland County Commission Meeting Agenda
6. Approval of December 18, 2023 Cumberland County Commission Meeting Minutes
7. Special recognitions, memorials, etc.
8. Comments by the General Public
9. Unfinished Business
10. New Business:

**RESOLUTION 01-2024-1 – TO ACCEPT OFFER(S) TO PURCHASE DELINQUENT TAX PROPERTY OWNED BY CUMBERLAND COUNTY (HOLBROOK)**

**RESOLUTION 01-2024-2 – APPROVING THE 2024 CUMBERLAND COUNTY ROAD LIST (LOWE)**

**RESOLUTION 01-2024-3 – ALLOCATING FUNDING FOR RENOVATIONS TO THE FORMER COURTHOUSE (SHERRILL)**

**RESOLUTION 01-2024-4 – GENERAL FUND, BUDGET AMENDMENT, REGISTER OF DEEDS (MAXWELL)**

**RESOLUTION 01-2024-5 – GENERAL FUND, BUDGET AMENDMENT, JUVENILE COURT (SHERRILL)**

**RESOLUTION 01-2024-6 – GENERAL PURPOSE SCHOOL FUND, ARPA – NORTH KIDS CLUB GRANT (SHERRILL)**

**RESOLUTION 01-2024-7 – GENERAL PURPOSE SCHOOL FUND, BUDGET AMENDMENT, ISM STATE GRANT (STONE)**

11. County Official Reports
12. County Attorney Report
13. Standing Committee Reports
14. Statutory Committee Reports
15. Election of Notaries, Appointments, and Confirmations
16. Announcements and Statements
17. Adjournment

# CUMBERLAND COUNTY BOARD OF COMMISSIONERS MEETING

## December 18, 2023 Monthly Meeting Minutes

---

Be it remembered that the Cumberland County Commission met in monthly session on Monday, December 18, 2023 at the Art Circle Public Library in Crossville, Tennessee. Cumberland County Sheriff Casey Cox called the meeting to order at 6:00 o'clock P.M. Present and presiding was Mayor Allen Foster who asked Willard Dale of Cumberland View Baptist Church to deliver the invocation. The Young Marines led the Pledge of Allegiance to the flag of the United States of America. Also present at this meeting were County Clerk Jule Bryson, Deputy Finance Director Jennifer Turner, County Attorney Philip Burnett, Library Director James Houston and the following County Commissioners:

Dewey Walker (ABSENT)	Sue Ann York
Tom Isham	Nancy Hyder
Rebecca Stone	Darrell Threet
David Gibson	Charles Seiber
Jack Davis	Terry Lowe
Wendell Wilson	Joseph Sherrill
Mark Baldwin	Jerry Cooper
Greg Maxwell	Deborah Holbrook
Colleen Mall	John Patterson

A quorum being present, the Cumberland County Commission Meeting was opened in due form of law and the following proceedings were had to wit:

### **1. APPROVAL OF THE NOVEMBER 20, 2023 COMMISSION MEETING AGENDA:**

On motion of Commissioner Hyder, second by Commissioner Stone, moved to approve the agenda of the December 18, 2023 Cumberland County Commission meeting with the following resolutions bundled for voting purposes: 12-2023-10, 12-2023-11, 12-2023-12, 12-2023-13.

The motion to approve the agenda carried by voice vote from the commission present.

### **2. MINUTES OF THE NOVEMBER 20, 2023 CUMBERLAND COUNTY COMMISSION MONTHLY MEETING:**

On motion of Commissioner Sherrill, second by Commissioner Holbrook moved to approve the November 20, 2023 Commission monthly meeting minutes, make a matter of record and file with removal of the word "been" on Resolution 11-2023-3.

The motion to approve the agenda carried by voice vote from the commission present.

### **3. RESOLUTION 12-2023-1 – TO ACCEPT OFFERS(S) TO PURCHASE DELINQUENT TAX PROPERTY OWNED BY CUMBERLAND COUNTY:**

On motion of Commissioner Holbrook, second by Commissioner Mall, moved to adopt resolution 12-2023-1.

The motion to adopt resolution 12-2023-1 carried by a unanimous roll call vote from the commission present.

<u>Offeror(s)</u>	<u>Property Address</u>	<u>Price</u>	<u>Ad</u>
Loretta J. Rutherford	614 Arrow Dr./162B D 18.00	\$269.80	\$45.00

**CUMBERLAND COUNTY BOARD OF COMMISSIONERS MEETING**  
**December 18, 2023 Monthly Meeting Minutes**

---

**4. RESOLUTION 12-2023-2 – TO APPOINT MEMBERS TO THE CUMBERLAND COUNTY BUILDING CODES BOARD OF APPEALS:**

On motion of Commissioner Hyder, second by Commissioner Mall, moved to adopt resolution 12-2023-2.

The motion to adopt resolution 12-2023-2, appointing John Stubbs and Ricky Smith for a term of four (4) years each expiring December 31, 2027, Carl Deskins for a term of three (3) years expiring December 31, 2026, Mark Norrod for a term of two (2) years expiring December 31, 2025 and Sam McAdoo for a term of one (1) year expiring December 31, 2024 to the Cumberland County Building Codes Board of Appeals, carried by voice vote from the commission present.

**5. RESOLUTION 12-2023-3 – TO APPOINT CUMBERLAND COUNTY FLEET MAINTENANCE SUPERVISOR:**

On motion of Commissioner Gibson, second by Commissioner Stone, moved to adopt resolution 12-2023-3.

The motion to adopt resolution 12-2023-3, appointing Mark Naser to serve as the Cumberland County Fleet Maintenance Supervisor, carried by a voice vote from the commission present.

**6. RESOLUTION 12-2023-4 – TO RE-APPOINT MEMBERS TO THE WILDLIFE AND FISHERIES' COMMITTEE:**

On motion of Commissioner Gibson, second by Commissioner Wilson, moved to adopt resolution 12-2023-4.

The motion to adopt resolution 12-2023-4, re-appointing Wayne Shadden and Charles Daugherty to the Wildlife and Fisheries' committee for a term of four (4) years expiring November 30, 2027, carried by a voice vote from the commission present.

**7. RESOLUTION 12-2023-5 – TO RE-APPOINT MEMBERS TO THE CUMBERLAND PLATEAU WATER AUTHORITY:**

On motion of Commissioner Sherrill, second by Commissioner Stone, moved to adopt resolution 12-2023-5.

The motion to adopt resolution 12-2023-5, re-appoint Sean Stephens to Cumberland Plateau Water Authority for a term of four (4) years, carried by a voice vote from the commission present.

**8. RESOLUTION 12-2023-6 – PETITIONING THE STATE OF TENNESSEE TO RENAME THE SCOTT CREEK BRIDGE ON HWY 127N IN MEMORY OF DAVID "DAVE" WARREN GARRETT:**

On motion of Commissioner Seiber, second by Commissioner Cooper, moved to adopt resolution 12-2023-6.

The motion to adopt resolution 12-2023-6, approving the petition to the State of Tennessee to rename the Scott Creek Bridge in memory of David "Dave" Warren Garrett, carried by unanimous roll call vote from the commission present.

**CUMBERLAND COUNTY BOARD OF COMMISSIONERS MEETING**  
**December 18, 2023 Monthly Meeting Minutes**

---

**9. RESOLUTION 12-2023-7 – EXTENDING SWAN ROAD ON THE COUNTY ROAD LIST:**

On motion of Commissioner Wilson, second by Commissioner Sherrill, moved to adopt resolution 12-2023-7.

The motion to adopt resolution 12-2023-7, approving extension of Swan Road from 0.45 miles to 0.93 miles on the County Road List, carried by a voice vote from the commission present.

**10. RESOLUTION 12-2023-8 – AN AGREEMENT BETWEEN PUTNAM COUNTY, TENNESSEE AND CUMBERLAND COUNTY, TENNESSEE FOR AUTOMATIC AID REGARDING FIRE SERVICE:**

On motion of Commissioner Hyder, second by Commissioner Maxwell, moved to adopt resolution 12-2023-8.

The motion to adopt resolution 12-2023-8, approving agreement between Putnam County and Cumberland County, Tennessee to service both counties in Cumberland Cove, Cumberland Lakes, the Jim Garrett corridor, the Dripping Springs corridor, Clarkrange Highway from Dripping Springs east to the county line and the Glade Creek area, carried by a voice vote from the commission present.

**11. RESOLUTION 12-2023-9 – DRUG FUND, BUDGET AMENDMENT:**

On motion of Commissioner Gibson, second by Commissioner Maxwell, moved to adopt resolution 12-2023-9.

The motion to adopt resolution 12-2023-9, approving Drug Fund budget amendment in the amount of \$11,000.00 for procurement of one (1) fully equipped patrol car where \$45,000.00 was appropriated, carried by unanimous roll call vote from the commission present.

**12. RESOLUTION 12-2023-10 – GENERAL FUND, BUDGET AMENDMENT, LOCAL HEALTH CENTER:**

On motion of Commissioner York, second by Commissioner Threet, moved to adopt resolution 12-2023-10.

The motion to adopt resolution 12-2023-10, approving General Fund budget amendment in the amount of \$7,500.00 receiving funding from the State of Tennessee's Rural Access to Health and Healthy Active Built Environments, carried by a unanimous roll call vote from the commission present.

**13. RESOLUTION 12-2023-11 – GENERAL FUND, CODES COMPLIANCE:**

On motion of Commissioner York, second by Commissioner Threet, moved to adopt resolution 12-2023-11.

The motion to adopt resolution 12-2023-11, approving General Fund budget amendment for Codes compliance in the amount of \$24,000.00 for a contract for commercial building inspections, carried by a unanimous roll call vote from the commission present.

**CUMBERLAND COUNTY BOARD OF COMMISSIONERS MEETING**  
**December 18, 2023 Monthly Meeting Minutes**

---

**14. RESOLUTION 12-2023-12 – GENERAL FUND, COUNTY CLERK:**

On motion of Commissioner York, second by Commissioner Threet, moved to adopt resolution 12-2023-12.

The motion to adopt resolution 12-2023-12, approving General Fund budget amendment for County Clerk in the amount of \$26,700.00 for improving and maintaining computer technology in the County Clerk's office, carried by a unanimous roll call vote from the commission present.

**15. RESOLUTION 12-2023-13 – GENERAL FUND, CUMBERLAND HOMESTEADS TOWER ASSOCIATION:**

On motion of Commissioner York, second by Commissioner Threet, moved to adopt resolution 12-2023-13.

Discussion: Commissioner York stated she is glad to see this project funded after long process of consideration.

The motion to adopt resolution 12-2023-13, approving General Fund budget amendment in the amount of \$40,000.00 for Cumberland Homesteads Tower roof and window improvements, carried by a unanimous roll call vote from the commission present.

**16. RESOLUTION 12-2023-14 – TO ADOPT THE RESIDENTIAL AND COMMERCIAL BUILDING CODES FOR CUMBERLAND COUNTY:**

On motion of Commissioner Patterson, second by Commissioner Sherrill, moved to adopt resolution 12-2023-14.

Discussion: Mayor Foster stated the addition of the Commercial Codes for the Codes Department was made available after funding was defined, along with adding unheated building codes.

The motion to adopt resolution 12-2023-14, adopting the residential and commercial building codes, carried by a unanimous roll call vote from the commission present.

**17. RESOLUTION 12-2023-15 – ALLOCATING FUNDING FOR REPAIRS TO THE FORMER COURTHOUSE:**

On motion of Commissioner Sherrill, second by Commissioner Stone, moved to adopt resolution 12-2023-15.

The motion to adopt resolution 12-2023-15, authorizing Mayor Allen Foster to execute formal agreements and related documents for work bid by WJE Engineers & Architects, P.E., carried by a unanimous roll call vote from the commission present.

**COUNTY FINANCE DIRECTOR REPORT:**

Deputy Finance Director Jennifer Turner gave the financial report for the month of November's revenue for sales tax for Board of Education, property tax, hotel/motel tax, prisoner boarding and EMS collections.

**CUMBERLAND COUNTY BOARD OF COMMISSIONERS MEETING**  
**December 18, 2023 Monthly Meeting Minutes**

---

**COUNTY ATTORNEY REPORT; PHILIP BURNETT:**

Mr. Burnett stated there are no new suits in the past 30 days. The federal cases are looking good at this point. We are currently waiting on a judge's order on one (1) federal case. Two (2) local real estate cases with one coming into mediation in January 2024. Neither are large lawsuits.

**18. ELECTION OF NOTARIES:**

On motion of Commissioner Maxwell, second by Commissioner Gibson, moved to elect Reba D. Ball, Jennifer Davenport, Lisa Fitzgerald, Robert W. Folger, Caleb Johnson, Sandra J. Kellough, Jason D. Longmire, Jordan Wallace as to be elected as notaries public for the State of Tennessee.

The motion to approve the notaries carried by voice vote from the commission present.

**19. ANNOUNCEMENTS:**

Mayor Foster wished everyone a Merry Christmas and Happy New Year. Mayor also stated the contractors open meeting with the Codes department will be Tuesday, December 19, 2023 at 6:00 PM at the community complex. Commissioner Wilson will be sending out an announcement for the Building and Grounds meeting agenda to be held Wednesday, January 3<sup>rd</sup>, 2024 at 4:30 PM there will be several updates. Commissioner Hyder stated the next Budget Committee meeting will be held Thursday, January 4<sup>th</sup>, 2024 at the Courthouse small meeting room.

**20. ADJOURNMENT:**

On motion of Commissioner Seiber, second by Commissioner Gibson, moved the December 18, 2023 commission meeting to be adjourned at 6:21 o'clock P.M.

The motion to adjourn the meeting carried by voice vote from the commission present.

MINUTES APPROVED FOR ENTRY THIS \_\_\_\_\_ DAY OF JANUARY 2024.

\_\_\_\_\_  
Allen Foster, County Mayor  
Chairman, Cumberland County Commission

\_\_\_\_\_  
Jule Bryson, Cumberland County Clerk

**RESOLUTION NO: 01-2024-1**

**A RESOLUTION TO ACCEPT OFFER(S) TO PURCHASE DELINQUENT TAX PROPERTY OWNED BY CUMBERLAND COUNTY**

WHEREAS, Citizens have presented offers to the Cumberland County Delinquent Tax Committee for property currently owned by Cumberland County, and;

WHEREAS, said offers are for parcels of property and offer details are as follows, and;

WHEREAS, the Cumberland County Delinquent Tax Committee, meeting in regular session, voted to recommend to the full Cumberland County Commission that the Commission accept the offer(s).


NOW, THEREFORE, BE IT RESOLVED the Cumberland County Commission meeting in its regular monthly session hereby accepts said offers, and sells said properties to the Offeror(s).

<u>Offeror(s)</u>	<u>Property Address</u>	<u>Price</u>	<u>Ad</u>
<b>Tonya Hinch</b>	15 Avalon Rd./103D C 75.00	\$255.51	\$45.00
<b>Webb Family Living Trust</b>	18 Lundy Lane/90O E 52.00	\$259.60	\$45.00
<b>Brian &amp; Dani Gellatly</b>	4037 Sioux Rd/150J G 14.00	\$274.90	\$45.00
<b>Personality Design</b>	104 Liverpool Circle/90F G 2.00	\$255.60	\$45.00
	445 Beachwood Dr/103D C 77.00	\$285.70	\$45.00
	509 Wimberly Rd/104A D 15.00	\$278.90	\$45.00
<b>Jeff &amp; Lindsey Armes</b>	11 Cole Ct/90D E 4.00	\$295.00	\$45.00

ADOPTED this 16<sup>th</sup> day of January, 2024.

SPONSOR:

ATTEST:

  
Deborah Holbrook, COMMISSIONER

\_\_\_\_\_  
Jule Bryson, COUNTY CLERK

APPROVED:

\_\_\_\_\_  
Allen Foster, COUNTY MAYOR



**RESOLUTION NO. 01-2024-2**

**A RESOLUTION APPROVING THE 2024 CUMBERLAND COUNTY ROAD LIST**

**WHEREAS**, the Cumberland County Highway Department, the Cumberland County Regional Planning Commission, and the Environmental Committee, are submitting for approval the 2024 Cumberland County road-list; and

**WHEREAS**, during the March 16, 2023 Planning Commission meeting, a name change from Mountain Preserve Park to Mountain Preserve Parkway was approved; and

**WHEREAS**, throughout 2023, the following changes to the road list were approved via resolution by the County Commission after being presented to both the Planning Commission and Environmental Committee:

1. Removed the 0.49-mile end-section of East Keys Road making it 0.80 miles (05-2023-4)
2. Extended Keating Loop from 0.26 miles to 0.54 miles (10-2023-2)
3. Changed the name of Kilby Farm Road to Daugherty Lane (10-2023-3)
4. Extended Mayfair Drive from 0.22 miles to 0.25 miles (10-2023-4)
5. Extended Parnell Road from 0.37 miles to 0.93 miles (10-2023-5)
6. Added Pear Circle at 0.07 miles with a 50-foot right-of-way (10-2023-6)
7. Removed Tanner Road (10-2023-7)
8. Extended Swan Road from 0.45 miles to 0.93 miles (12-2023-7)

**NOW, THEREFORE, BE IT RESOLVED**, by the Cumberland County Board of Commissioners, that the 2024 County Road List be approved.

**Adopted this 16<sup>th</sup> day of January, 2024.**

**SPONSOR:**

Terry Lowe by: JR  
COUNTY COMMISSIONER

**APPROVE:**

\_\_\_\_\_  
COUNTY MAYOR

**ATTEST:**

\_\_\_\_\_  
COUNTY CLERK

## 2024 Cumberland County Road List

Street	ROW	Type	Mileage	Width
<b>County Road Dept 2024YR</b>				
ABBEY CIR	50	Tar-Chip	0.10	10
ABINGTON PL	50	Asphalt	0.10	20
ACKIA DR	50	Tar-Chip	0.43	20
ACOMA DR	50	Tar-Chip	0.31	20
ACORN LN	60	Tar-Chip	0.13	16
ADAMS CREEK RD	30	Tar-Chip	0.47	14
ADLER LN	50	Asphalt	0.13	20
ADMIRAL CIR	50	Tar-Chip	0.07	20
AKINS CEMETERY RD	14	Tar-Chip	0.17	14
AL GOSS RD	30	Tar-Chip	0.84	14
ALAPATTAH CIR	50	Tar-Chip	0.59	16
ALBEMARLE CIR	50	Tar-Chip	0.28	20
ALBEMARLE LN	50	Tar-Chip	0.37	18
ALBERT FRYE RD	30	Tar-Chip	1.32	14
ALBERT WOOD RD	30	Tar-Chip	0.41	12
ALESIA WAY	40	Tar-Chip	0.35	20
ALGONQUIN LN	50	Tar-Chip	0.17	20
ALICE RD	50	Asphalt	0.16	20
ALISHA LN	50	Tar-Chip	0.18	20
ALLEN BURGESS RD	24	Tar-Chip	1.49	14
ALLEN DR	50	Tar-Chip	0.53	20
ALLOWAY CREEK RD	24	Tar-Chip	0.25	8
ALLOWAY RD	60	Tar-Chip	3.13	20
ALPS RD	60	Tar-Chip	0.44	8
ALTAKIMA LN	50	Tar-Chip	0.24	12
ALTANGLN LN	50	Tar-Chip	0.10	20
AMESBURY CIR	50	Asphalt	0.03	20
AMESBURY CT	50	Asphalt	0.17	20
AMHERST LN	50	Tar-Chip	0.30	16
ANDOVER LN	50	Tar-Chip	0.21	18
ANDREW LN	50	Asphalt	0.17	20
ANDREWS LN	40	Tar-Chip	0.54	10
ANGLEWOOD DR	50	Tar-Chip	0.51	18
ANNE PL	60	Tar-Chip	0.09	18
ANNE RD	60	Tar-Chip	1.10	20
ANSELM CIR	50	Tar-Chip	0.10	12
APOKA LN	50	Tar-Chip	0.31	20
APOXSEE CIR	50	Tar-Chip	0.29	14
APPLE CIR	50	Tar-Chip	0.11	14
AQUM CIR	50	Tar-Chip	0.19	16
ARAPAHO DR	50	Tar-Chip	0.41	20
ARNOLD LN	50	Tar-Chip	0.56	12
ARNOLD SMITH RD	14	Tar-Chip	0.26	14
ARNOLDS WAY	50	Tar-Chip	0.80	20
ARROW DR	50	Tar-Chip	0.15	14
ARROWHEAD DR	50	Tar-Chip	1.20	18
ARTHUR SEAGRAVES RD	36	Tar-Chip	0.49	16
ASH CIR	50	Asphalt	0.05	18
ASH PLACE	60	Tar-Chip	0.05	20
ASHBURN DR	40	Tar-Chip	0.44	14
ASHDOWN LN	50	Tar-Chip	0.11	16
ASHFORD DR	60	Tar-Chip	0.46	12
ASHFORD PL	50	Tar-Chip	0.15	18

## 2024 Cumberland County Road List

ASHMOR DR	50	Asphalt	0.10	25
ATKINS RD	30	Tar-Chip	0.32	14
ATOKA LN	50	Asphalt	0.56	22
AUGUSTINE CT	50	Tar-Chip	0.05	20
AUGUSTINE LN	50	Tar-Chip	0.15	20
AULT RD	20	Gravel	0.32	8
AUSTIN DR	60	Tar-Chip	0.62	18
AUTUMN DR	50	Asphalt	0.21	20
AUTUMN TRL	50	Asphalt	0.19	26
AVON LN	50	Tar-Chip	0.21	18
AZELEA LN	60	Tar-Chip	0.23	18
BACHAM LN	50	Tar-Chip	0.16	20
BACKWOODS WAY	60	Tar-Chip	0.31	20
BAIER RD	40	Tar-Chip	1.42	18
BAINBRIDGE RD	60	Tar-Chip	0.34	20
BAIRD RD	24	Tar-Chip	0.08	10
BAISLEY LN	30	Tar-Chip	0.28	16
BALTUSROL CT	60	Tar-Chip	0.03	18
BALTUSROL RD	50	Asphalt	0.54	20
BANBURY LN	50	Tar-Chip	0.07	14
BARNWELL LOOP	40	Tar-Chip	0.40	16
BARRINGER RD	30	Tar-Chip	1.01	14
BASSES CREEK LN	50	Asphalt	0.51	20
BATEMAN DR	50	Tar-Chip	0.08	18
BAXTER NORRIS RD	10	Gravel	0.69	10
BAY COLONY TER	60	Tar-Chip	0.07	16
BEACHWOOD CT	50	Tar-Chip	0.03	16
BEACHWOOD DR	60	Tar-Chip	2.09	20
BEACHWOOD LN	50	Tar-Chip	0.25	14
BEAN POT CAMPGROUND RD	40	Asphalt	0.30	18
BEAR CREEK LOOP	50	Tar-Chip	0.29	10
BEAR CREEK RD	50	Tar-Chip	4.03	20
BEAR DEN	60	Tar-Chip	0.03	20
BEASON LN	50	Tar-Chip	0.15	16
BEATY RD	30	Tar-Chip	0.89	14
BEAVER RD	50	Tar-Chip	0.47	16
BEBE RD	30	Tar-Chip	0.13	12
BEE CIR	50	Asphalt	0.10	20
BEECHCROFT LN	45	Asphalt	0.09	20
BEEHIVE LN	40	Asphalt	0.31	10
BELL RD	60	Asphalt	3.23	20
BELMONT DR	50	Tar-Chip	1.35	18
BELOTE RD	30	Tar-Chip	0.48	10
BELVEDERE LN	50	Tar-Chip	0.17	16
BELVIN RD	24	Tar-Chip	0.13	16
BENEFIT RD	40	Tar-Chip	0.23	16
BENT OAK LN	50	Tar-Chip	0.15	18
BENT OAK TER	50	Tar-Chip	0.26	18
BENT TREE DR	50	Asphalt	0.84	20
BENT TREE RD	50	Tar-Chip	0.53	18
BENTON DIXON RD	10	Tar-Chip	0.25	10
BERKELEY SQ	50	Tar-Chip	0.08	20
BERKSHIRE CT	50	Tar-Chip	0.06	20
BERKSHIRE LOOP	50	Tar-Chip	0.70	20
BERLINGWOOD LN	50	Tar-Chip	0.10	20

## 2024 Cumberland County Road List

BETHEL LN	60	Asphalt	0.17	20
BIBLE RD	30	Tar-Chip	0.24	10
BIG HORN CIR	50	Tar-Chip	0.09	20
BIG HORN CT	50	Tar-Chip	0.11	14
BIG HORN DR	60	Asphalt	1.50	20
BIG HORN LOOP	50	Tar-Chip	0.06	20
BIG LICK RD	40	Tar-Chip	0.32	14
BILBREY LN	24	Tar-Chip	0.34	10
BILBREY RD	30	Tar-Chip	0.40	14
BILL BARNWELL RD	10	Tar-Chip	0.30	10
BILL BROWN RD	24	Tar-Chip	0.70	12
BILL HALL RD	30	Tar-Chip	0.25	12
BILLY GOAT RD	30	Tar-Chip	0.28	12
BINGHAM LN	50	Tar-Chip	0.20	20
BINGHAM WAY	50	Tar-Chip	0.06	20
BIRCH PL	60	Tar-Chip	<b>0.11</b>	18
BIRCHWOOD DR	50	Asphalt	0.69	20
BISHOP CAMPBELL RD	40	Tar-Chip	1.12	16
BLACK BEAR CT	50	Tar-Chip	0.15	16
BLACK CLOUD DR	50	Tar-Chip	0.24	14
BLACK OAK CIR	50	Tar-Chip	0.11	16
BLACK OAK LN	60	Asphalt	0.14	20
BLACK WOLF DR	50	Tar-Chip	0.33	14
BLACKFOOT DR	50	Tar-Chip	0.34	20
BLAYLOCK RD	50	Tar-Chip	5.39	20
BLEDSON PARK RD	40	Asphalt	0.17	10
BLUEBIRD DR	50	Tar-Chip	0.20	16
BLUFF VIEW CT	50	Asphalt	0.06	20
BLUFF VIEW DR	50	Tar-Chip	0.33	18
BLUFF VIEW LN	50	Asphalt	0.33	20
BLUFF VIEW TER	50	Asphalt	0.39	20
BOANNA CIR	50	Tar-Chip	0.05	20
BOANNA LN	50	Tar-Chip	0.35	20
BOB AUSTIN RD	30	Tar-Chip	0.40	10
BOLIN RD	40	Tar-Chip	1.89	18
BOND LN	50	Tar-Chip	0.08	14
BOTTOM DR	50	Tar-Chip	0.22	16
BOULDER WAY	60	Tar-Chip	0.38	18
BOW RD	20	Tar-Chip	0.07	12
BOWMAN LN	36	Tar-Chip	0.41	10
BOWMAN LOOP	50	Asphalt	3.64	20
BRADBURY LN	20	Tar-Chip	0.38	12
BRADFORD LN	50	Tar-Chip	0.20	18
BRADROCK ST	60	Tar-Chip	0.25	18
BRADSHAW LN	30	Tar-Chip	0.21	12
BRADY LN	24	Tar-Chip	0.60	10
BRADY VIEW DR	50	Asphalt	0.51	20
BRAESWICK CIR	50	Tar-Chip	0.08	18
BRAGG CIR	50	Asphalt	0.04	20
BRAMBLETON CT	50	Tar-Chip	0.18	18
BRAMBLETON DR	50	Tar-Chip	0.55	18
BRANTENWOOD CIR	50	Tar-Chip	0.06	16
BRAVE LN	50	Tar-Chip	0.24	20
BRECKENRIDGE DR	52	Tar-Chip	2.17	20
BREWER RD	50	Asphalt	4.36	20

## 2024 Cumberland County Road List

BRIANS PL	50	Asphalt	0.09	26
BRIAR CT	50	Tar-Chip	0.15	18
BRIARWOOD DR	50	Tar-Chip	0.32	16
BRIGHTON CT	50	Tar-Chip	0.04	20
BRIGHTON LN	50	Tar-Chip	0.17	20
BRISTOW RD	60	Asphalt	1.20	20
BRITTANYS LN	30	Tar-Chip	0.11	10
BRITTON LN	50	Tar-Chip	0.12	16
BRIXTON LN	50	Tar-Chip	0.15	14
BROCKHAVEN LN	50	Tar-Chip	0.06	18
BROKEN ARROW DR	50	Tar-Chip	0.86	14
BROKEN BOW DR	50	Tar-Chip	0.41	14
BROKEN BOW RD	12	Tar-Chip	0.26	10
BROKENWOOD LN	50	Tar-Chip	0.54	16
BROMLEY LN	50	Tar-Chip	0.09	16
BROMPTON CT	50	Asphalt	0.15	20
BROOKHAVEN DR	60	Asphalt	0.04	24
BROOKS LN	50	Tar-Chip	0.22	20
BROOKS PL	60	Tar-Chip	0.11	20
BROWN CREEK DR	50	Tar-Chip	2.44	18
BROWN RD	36	Tar-Chip	0.81	20
BROWNS GAP RD	20	Tar-Chip	0.44	18
BROWNS LN	30	Tar-Chip	0.22	12
BROWNTOWN RD	60	Asphalt	3.90	20
BRUMMEL LN	50	Tar-Chip	0.51	20
BRUMMEL WAY	50	Asphalt	0.23	20
BRYANT MILL RD	36	Tar-Chip	0.94	14
BUCK CIR	50	Tar-Chip	0.15	18
BUCK CREEK RD	40	Asphalt	0.67	18
BUCK CT	50	Tar-Chip	0.15	16
BUCK LEWIS RD	24	Tar-Chip	0.18	10
BUCK LN	30	Tar-Chip	0.65	12
BUCK PATTON RD	36	Tar-Chip	0.20	10
BUCK RD	30	Tar-Chip	0.19	16
BUCK RIDGE RD	36	Tar-Chip	0.22	14
BUCKNER TER	50	Tar-Chip	0.04	16
BUD TANNER RD	40	Asphalt	4.53	20
BUENA VISTA DR	50	Asphalt	0.36	18
BUFFALO DR	50	Tar-Chip	0.45	12
BULLARD RD	30	Tar-Chip	0.52	12
BURGESS LN	30	Tar-Chip	0.26	14
BURGESS RD	34	Tar-Chip	0.83	16
BURK DR	60	Tar-Chip	0.27	10
BURKS PL	50	Tar-Chip	0.37	18
BURLEY CARR RD	30	Tar-Chip	0.13	14
BURNABY CT	50	Tar-Chip	0.12	20
BURROUGH LN	50	Tar-Chip	0.27	20
BURTON RD	40	Asphalt	0.08	14
BURTON TER	50	Tar-Chip	0.08	20
BUSSELL DR	50	Tar-Chip	0.30	14
BUSSELL PL	50	Tar-Chip	0.07	18
BUTTERNUT RIDGE RD	60	Tar-Chip	0.30	18
BUTTON RD	30	Tar-Chip	0.55	16
BUZZARD LN	20	Tar-Chip	0.45	18
BYERS LN	24	Tar-Chip	0.17	10

## 2024 Cumberland County Road List

BYERS RD	30	Tar-Chip	0.24	14
CACTUS CIR	50	Tar-Chip	0.05	16
CAHITA LN	50	Tar-Chip	0.40	18
CALDERWOOD CIR	50	Tar-Chip	0.27	20
CALUSA CIR	50	Tar-Chip	0.07	20
CALUSA LN	50	Tar-Chip	0.15	20
CALVIN EDMONDS RD	10	Tar-Chip	0.25	10
CAMDEN CT	50	Tar-Chip	0.19	20
CAMELIA DR	50	Tar-Chip	0.60	20
CAMELOT LN	50	Tar-Chip	0.14	18
CAMILLE LN	14	Tar-Chip	0.10	12
CAMP NAKANAWA RD	40	Tar-Chip	0.93	18
CAMP OZONE RD	30	Tar-Chip	0.21	14
CANARY DR	50	Tar-Chip	0.31	20
CANEY CREEK DR	50	Tar-Chip	0.59	20
CANTERBURY CIR	50	Tar-Chip	0.03	20
CANTERBURY DR	50	Tar-Chip	0.68	20
CAPPSHIRE RD	60	Tar-Chip	1.11	18
CAPTAIN DR	10	Tar-Chip	0.17	10
CAREY CT	36	Tar-Chip	0.22	12
CAREY DR	30	Tar-Chip	0.08	14
CAREY RD	36	Tar-Chip	0.15	18
CARL NAIL LN	30	Tar-Chip	0.11	10
CARLOW DR	60	Tar-Chip	0.13	10
CARRIAGE DR	50	Asphalt	0.04	20
CARRIE DR	50	Asphalt	0.71	20
CARSON LN	50	Gravel	0.29	16
CARSON PUGH DR	30	Gravel	0.18	10
CARSON RD	30	Tar-Chip	0.83	12
CARTER TOWN RD	40	Tar-Chip	0.67	18
CARYONAH RD	50	Tar-Chip	0.69	16
CAS CADE LN	50	Tar-Chip	0.28	20
CASEY LN	24	Tar-Chip	0.15	10
CASTEEL RD	60	Tar-Chip	0.61	20
CASTLE CIR	50	Tar-Chip	0.23	14
CASTLEBRIDGE LN	50	Tar-Chip	0.28	22
CASTO PUGH RD	30	Tar-Chip	0.89	14
CATAWBA LN	50	Tar-Chip	0.28	18
CATHEDRAL DR	50	Tar-Chip	0.30	18
CATOOSA BLVD	100	Asphalt	1.89	40
CATOOSA CANYON DR	30	Tar-Chip	0.60	14
CC RD	60	Tar-Chip	0.23	20
CEDAR CIR	50	Asphalt	0.21	18
CEDAR CT	50	Asphalt	0.09	18
CEDAR DR	50	Tar-Chip	0.10	12
CEDAR HILLS RD	20	Tar-Chip	0.55	12
CEDAR RIDGE CIR	50	Asphalt	0.03	20
CEDAR RIDGE CT	50	Asphalt	0.04	20
CEDARBRUSH LN	50	Tar-Chip	0.35	16
CHACOTO DR	50	Tar-Chip	0.22	16
CHANNING LN	60	Asphalt	0.21	20
CHANUTE CIR	50	Tar-Chip	0.07	20
CHANUTE CT	50	Tar-Chip	0.06	20
CHANUTE TRL	50	Tar-Chip	1.30	20
CHAPEL HILL DR	50	Asphalt	0.27	20

## 2024 Cumberland County Road List

CHARLES PL	50	Tar-Chip	0.07	20
CHARLIE BROWN RD	40	Tar-Chip	0.33	16
CHARLIE MCCOY RD	30	Tar-Chip	0.25	8
CHASE LN	50	Asphalt	0.14	20
CHATHAM CT	50	Tar-Chip	0.19	20
CHATHAM LN	50	Tar-Chip	0.30	20
CHELTEHAM LN	50	Tar-Chip	0.51	20
CHEROKEE CT	50	Tar-Chip	0.04	16
CHEROKEE DR	60	Tar-Chip	0.40	18
CHEROKEE PL	50	Tar-Chip	0.04	18
CHEROKEE RD E	50	Tar-Chip	0.82	16
CHEROKEE TRL	50	Asphalt	6.46	18
CHERRY BRANCH LOOP	60	Tar-Chip	0.33	16
CHERRY BRANCH RD	40	Tar-Chip	0.84	18
CHERRY ST	60	Tar-Chip	0.32	14
CHESHIRE CT	50	Tar-Chip	0.08	20
CHESHIRE TER	50	Tar-Chip	0.20	20
CHESTNUT CT	60	Asphalt	0.21	20
CHESTNUT WAY	60	Tar-Chip	0.18	20
CHESTNUT HILL RD	40	Asphalt	9.42	20
CHESTNUT LN	40	Asphalt	0.36	16
CHESTNUT OAK RD	50	Asphalt	0.12	22
CHEYENNE CT	50	Tar-Chip	0.13	14
CHEYENNE DR	50	Asphalt	1.09	22
CHEYENNE LOOP	50	Tar-Chip	0.05	20
CHICA CIR	50	Tar-Chip	0.04	14
CHICA CT	50	Tar-Chip	0.10	16
CHICA RD	50	Tar-Chip	0.78	18
CHICKASAW DR	50	Tar-Chip	0.46	16
CHIEF DAYBREAK DR	50	Tar-Chip	0.51	16
CHIEF RED CLOUD DR	50	Tar-Chip	0.69	14
CHIEF WHITE EAGLE LN	50	Tar-Chip	0.38	12
CHINBROOK CIR	50	Asphalt	0.09	20
CHINOOK LN	50	Tar-Chip	0.43	16
CHIPPEWA DR	50	Tar-Chip	0.26	12
CHOCTAW LN	50	Tar-Chip	0.34	18
CHRISTIAN RD	40	Tar-Chip	2.18	20
CHURCH LOOP	40	Tar-Chip	0.23	18
CINDER LN	14	Tar-Chip	0.17	14
CINNAMON CIR	60	Tar-Chip	0.55	18
CIRCLE DR	42	Asphalt	0.75	20
CIRCLE DRIVE CT	42	Asphalt	0.06	14
CITRUS CT	40	Asphalt	0.04	20
CITY LAKE RD	42	Asphalt	1.42	20
CLAREMONT CIR	50	Tar-Chip	0.23	18
CLARENCE BLAYLOCK RD	40	Tar-Chip	0.72	12
CLARINGTON PARK DR	50	Asphalt	0.40	26
CLASON PT	50	Tar-Chip	0.14	20
CLAY WYATT RD	24	Tar-Chip	0.57	14
CLAYSVILLE ACCESS RD	50	Asphalt	0.17	20
CLAYSVILLE LN	30	Gravel	0.69	20
CLAYSVILLE LN	60	Gravel	0.16	20
CLAYSVILLE RD	30	Asphalt	5.92	20
CLEAR CREEK RD	60	Asphalt	4.29	20
CLEGGAN DR	60	Tar-Chip	0.33	10

## 2024 Cumberland County Road List

CLIFTY RD	36	Tar-Chip	3.31	16
CLINE RD	24	Asphalt	0.30	10
CLINEBROOK DR	50	Tar-Chip	0.19	18
CLINT LOWE RD	50	Asphalt	2.49	20
CLINTON WRIGHT LN	50	Asphalt	0.31	20
CLOVER LN	50	Asphalt	0.05	20
CLOVERDALE CIR	50	Tar-Chip	0.11	18
CLYDE PL	50	Tar-Chip	0.12	18
COCHISE CT	50	Tar-Chip	0.10	20
COCHISE TRL	50	Asphalt	0.36	16
COLBY CIR	50	Asphalt	1.02	20
COLD SPRINGS RD(section 1)	30	Tar-Chip	0.50	10
COLD SPRINGS RD(section 2)	10	Gravel	2.35	10
COLD WATER DR	50	Asphalt	0.05	16
COLLINWOOD CT	50	Asphalt	0.05	16
COLOR CT	50	Asphalt	0.05	20
COMANCHE DR	50	Tar-Chip	0.31	12
CONFEDERATE RD	40	Tar-Chip	0.06	14
CONLEY RD	60	Tar-Chip	0.70	12
CONNELY DR	60	Tar-Chip	0.23	10
CONRAD CIR	50	Tar-Chip	0.16	20
CONRAD CT	50	Tar-Chip	0.12	20
CONRAD DR	50	Tar-Chip	0.05	20
COOK RD	40	Asphalt	1.86	18
COON HOLLOW RD	40	Asphalt	1.00	18
COPPER PT	50	Asphalt	0.29	24
COPPETT RD	30	Tar-Chip	0.52	16
COTTONWOOD DR	50	Asphalt	0.10	20
COUNTRY CLUB DR	50	Tar-Chip	0.63	14
COUNTRY LN	30	Tar-Chip	0.55	12
COUNTRY SIDE DR	60	Tar-Chip	0.23	12
COURTENAY CT	50	Tar-Chip	0.04	16
COVE PL	50	Tar-Chip	0.18	12
COW PEN RD	50	Asphalt	2.57	20
COWETA DR	50	Tar-Chip	0.62	14
COWPENS DR	50	Tar-Chip	1.66	12
COWPENS PL	50	Tar-Chip	0.09	18
COX LN	30	Tar-Chip	0.24	14
COX VALLEY RD	40	Asphalt	2.00	22
COYOTE CIR	50	Tar-Chip	0.07	20
COYOTE CT	50	Tar-Chip	0.07	20
COYOTE DR	50	Tar-Chip	0.34	20
CRAB APPLE LN	40	Asphalt	0.24	14
CRABTREE RD	40	Asphalt	1.61	20
CRAVENS DR	50	Asphalt	0.92	18
CRAZY HORSE DR	50	Tar-Chip	0.53	18
CREEK CIR	50	Tar-Chip	0.04	20
CREEK CT	50	Tar-Chip	0.04	20
CREEK DR	50	Tar-Chip	0.79	16
CREEK PL	50	Tar-Chip	0.07	16
CREEK VALE DR	50	Asphalt	0.70	20
CREEK VIEW DR	50	Asphalt	0.21	14
CREIGMONT CT	50	Asphalt	0.05	20
CREIGMONT LN	50	Asphalt	0.28	20
CREST CIR	50	Tar-Chip	0.04	10



## 2024 Cumberland County Road List

CRESTON CEMETERY RD	30	Tar-Chip	0.24	14
CRESTON RD	40	Asphalt	5.47	20
CRESTVIEW DR	50	Tar-Chip	0.53	14
CRESTVIEW LOOP	50	Tar-Chip	0.85	16
CRITTER CREEK RD	60	Tar-Chip	0.65	22
CRITTER XING	60	Tar-Chip	0.26	20
CROCKETT CIR	50	Tar-Chip	0.08	12
CROCKETT LAKE DR	50	Tar-Chip	0.44	16
CROMWELL LN	50	Tar-Chip	0.63	18
CROSS DR	60	Tar-Chip	0.37	20
CROSS LN	50	Tar-Chip	0.04	16
CROSSBOW CIR	50	Tar-Chip	0.63	18
CROSSBOW DR	50	Tar-Chip	0.57	20
CROSSHAVEN CT	50	Asphalt	0.10	20
CROSSOVER LN	24	Tar-Chip	0.68	22
CROSSOVER RD	30	Tar-Chip	0.42	20
CROSSWINDS BLVD	40	Tar-Chip	0.15	14
CROW DR	50	Tar-Chip	0.22	18
CRYSTAL LN	60	Tar-Chip	0.16	16
CRYSTAL PT	60	Tar-Chip	0.15	20
CUMBERLAND COVE RD	60	Tar-Chip	1.53	18
CUMBERLAND DR	40	Asphalt	0.17	20
CUMBERLAND LAKES DR	100	Tar-Chip	4.23	20
CUSTER RD	30	Tar-Chip	0.27	14
DADDYS CREEK TRL	60	Asphalt	0.28	20
DALEFIELD LOOP	50	Tar-Chip	0.39	18
DALLAS SMITH RD	36	Tar-Chip	0.62	18
DALTON TER	50	Tar-Chip	0.05	18
DALTON TER	50	Tar-Chip	0.05	18
DANDITZE DR	50	Tar-Chip	0.13	20
DAREN DR	40	Asphalt	0.21	20
DARTMOOR DR	40	Asphalt	1.47	20
Daugherty Lane	30	Tar-Chip	0.37	12
DAVE GARRETT RD	30	Tar-Chip	0.60	14
DAVID CROCKETT DR	50	Tar-Chip	0.11	10
DAVID CROCKETT RD	50	Tar-Chip	0.53	12
DAVID HAMMONS RD	30	Tar-Chip	0.28	8
DAVIDSON LN	28	Tar-Chip	0.36	14
DAVIDSON RD	40	Tar-Chip	0.75	16
DAVIS RD	24	Tar-Chip	0.50	10
DAYBREAK LN	50	Asphalt	0.19	16
DAYMON CIR	50	Tar-Chip	0.72	22
DAYSVILLE RD	40	Asphalt	2.15	20
DAYTON SPUR RD	40	Asphalt	0.26	20
DEATHRIDGE RD	30	Tar-Chip	0.97	20
DEBRON PL	20	Tar-Chip	0.22	10
DECK RD	36	Tar-Chip	1.20	16
DEE DR	50	Asphalt	0.26	16
DEEP DRAW RD	50	Asphalt	4.37	20
DEEP WATER RD	50	Tar-Chip	1.20	18
DEER CIR	50	Tar-Chip	0.10	10
DEER CREEK DR	60	Asphalt	0.76	20
DEER RUN	60	Tar-Chip	0.19	20
DEER RUN CIR	50	Asphalt	0.33	18
DELAWARE DR	50	Tar-Chip	0.75	18

## 2024 Cumberland County Road List

DELBRIDGE LN	50	Tar-Chip	0.65	18
DENNY OAKS RD	20	Tar-Chip	0.59	12
DERRY DR	60	Tar-Chip	0.07	8
DESOTO DR	50	Tar-Chip	0.33	20
DEVIL CREEK PL	50	Tar-Chip	0.22	18
DEVIN LN	50	Asphalt	0.09	20
DEVON LOOP	50	Tar-Chip	0.11	20
DEVON RD	50	Tar-Chip	0.68	18
DEWSBURY TER	50	Asphalt	0.07	20
DIAMOND DR	50	Tar-Chip	0.70	20
DIAMOND PADGETT LN	30	Tar-Chip	0.30	10
DIAMOND PADGETT RD	30	Tar-Chip	1.10	12
DICKENS LN	50	Tar-Chip	0.14	20
DIDEN LOOP	50	Tar-Chip	0.32	14
DIEGO DR	50	Tar-Chip	0.36	20
DILLON ST	50	Asphalt	0.76	22
DIVIDE TRL	60	Tar-Chip	0.69	20
DIXON RD	36	Tar-Chip	0.39	12
DODSON RD	30	Tar-Chip	0.25	12
DOGWOOD CIR	30	Tar-Chip	0.29	8
DOGWOOD RD	50	Tar-Chip	7.45	16
DON KERLEY RD	30	Tar-Chip	0.34	12
DORIS DR	50	Asphalt	0.51	20
DORTON ACCESS RD	40	Tar-Chip	0.16	18
DOSHA CT	50	Asphalt	0.05	20
DOVENSHIRE DR	50	Asphalt	0.53	20
DOVER LN	50	Tar-Chip	0.03	18
DREW HOWARD RD	34	Tar-Chip	0.39	18
DRIFTWOOD CT	50	Tar-Chip	0.06	20
DRIPPING SPRINGS CT	40	Tar-Chip	0.15	12
DRIPPING SPRINGS RD	40	Tar-Chip	1.71	20
DROWNING CREEK RD	40	Tar-Chip	0.57	16
DRUID CIR	50	Asphalt	0.22	18
DRURY LN	50	Asphalt	0.26	18
DUBLIN DR	60	Tar-Chip	0.83	18
DUBLIN LN	50	Tar-Chip	0.31	18
DUGGER BRANCH RD	50	Tar-Chip	0.41	12
DUNBAR CIR	50	Tar-Chip	0.09	20
DUNBAR RD	50	Asphalt	4.03	18
DUNROVIN DR	60	Asphalt	0.14	20
DUNWAY DR	60	Tar-Chip	0.52	10
DUNWICH CT	50	Asphalt	0.08	20
DURHAM LN	30	Tar-Chip	0.29	10
DURHAM LOOP	24	Tar-Chip	1.46	14
DURHAM RD	50	Tar-Chip	0.21	18
DWYER DR	60	Tar-Chip	0.47	10
DYKES LN	30	Tar-Chip	0.52	14
DYKES RD	50	Tar-Chip	1.49	22
DYLAN LN	50	Tar-Chip	0.26	20
E COVE RD	50	Tar-Chip	3.25	18
E G WILSON RD	20	Tar-Chip	0.38	12
E KEYS RD	30	Tar-Chip	0.80	12
E MAYLAND DR	40	Asphalt	0.75	18
E VALLEY RD	44	Tar-Chip	2.55	18
EAGLE CIR	50	Asphalt	0.04	20

## 2024 Cumberland County Road List

EAGLE CT	50	Tar-Chip	0.06	18
EAGLE LN	50	Asphalt	0.27	20
EARL JONES RD	40	Tar-Chip	1.67	20
EAST LN	40	Asphalt	0.21	16
EAST PL	50	Tar-Chip	0.03	18
EASTLAND CEMETERY RD	30	Tar-Chip	0.30	12
EASTLAND RD	65	Tar-Chip	0.49	26
EASTON CIR	50	Tar-Chip	0.04	16
EASTON CT	50	Tar-Chip	0.10	18
ED HOUSTON RD	30	Tar-Chip	0.25	12
EDDINGTON RD	24	Tar-Chip	0.16	12
EDGEMERE CRT	50	Asphalt	0.03(185)	22
EDGEMERE DR	50	Tar-Chip	0.18	20
EDINBURGH TER	50	Tar-Chip	0.02	20
EDWARDS LN	12	Tar-Chip	0.19	10
EDWARDS RD	24	Asphalt	0.25	12
ELDRIDGE LOOP	40	Tar-Chip	2.00	18
ELI FORD RD	34	Tar-Chip	0.64	18
ELK DR	50	Tar-Chip	0.13	10
ELMORE CEMETERY RD	24	Tar-Chip	1.85	10
EMERALD PL	60	Tar-Chip	0.06	20
END PL	60	Tar-Chip	0.06	20
ENGLAND LOOP	30	Gravel	0.31	16
ENGLAND RD	40	Tar-Chip	0.70	16
ERIN RD	60	Tar-Chip	0.33	10
ERNEST NEAL RD	40	Tar-Chip	1.55	14
EROH RD	36	Tar-Chip	1.20	14
ESSEX LN	50	Tar-Chip	0.14	18
ESTATE DR	60	Asphalt	0.22	20
ESTATE LN	60	Asphalt	0.18	20
ESTATE LOOP TRL	60	Asphalt	1.14	20
ESTATE WAY	60	Asphalt	0.06	20
ESTATES LAKE DR	20	Asphalt	0.44	20
EUGENE CT	50	Asphalt	0.21	16
EUREKA DR	36	Tar-Chip	0.33	12
EVANS ST	50	Asphalt	0.14	20
EWA DR	50	Tar-Chip	0.35	18
EWA LOOP	50	Tar-Chip	0.06	20
EXETER DR	50	Tar-Chip	0.07	18
EXPERIMENT STATION RD	40	Tar-Chip	0.48	16
FAIR OAKS RD	60	Tar-Chip	0.40	16
FAIRFIELD BLVD	100	Asphalt	0.26	38
FAIRHAVEN DR	50	Tar-Chip	0.33	18
FAIRVIEW CT	34	Gravel	0.10	10
FAIRVIEW DR	50	Tar-Chip	0.72	18
FAIRVIEW LOOP	50	Asphalt	0.20	12
FAIRVIEW RD	50	Tar-Chip	1.39	18
FAIRWAY CT	60	Asphalt	0.05	20
FAIRWAY DR	50	Asphalt	0.31	20
FAIRWAY ST	40	Tar-Chip	0.43	16
FALL CREEK RD	30	Tar-Chip	2.01	14
FALLINGBROOK DR	50	Asphalt	0.15	16
FALLOFF PL	50	Tar-Chip	0.07	16
FALLS PL	50	Tar-Chip	0.07	18
FALLS RD	50	Tar-Chip	2.06	18

## 2024 Cumberland County Road List

FARMER RD	30	Tar-Chip	0.21	10
FARRINGTON RD	50	Tar-Chip	0.15	20
FARRINGTON WAY	50	Asphalt	0.13	20
FELIX CT	50	Tar-Chip	0.14	20
FENCE LN	30	Tar-Chip	0.25	10
FERN PL	60	Tar-Chip	0.06	20
FERRY BEND TRL	50	Asphalt	0.53	20
FIELDS RD	30	Tar-Chip	0.70	16
FINLEY RD	60	Tar-Chip	0.45	16
FIRETOWER LN	60	Tar-Chip	0.25	20
FLAT ROCK PL	50	Tar-Chip	0.15	14
FLATHEAD CIR	50	Tar-Chip	0.23	20
FLATHEAD RD	50	Tar-Chip	0.64	18
FLATROCK RD	36	Tar-Chip	3.76	16
FLORIDA AVE	50	Tar-Chip	0.38	14
FLOSSMOOR CIR	50	Tar-Chip	0.15	14
FLOYD RD	30	Tar-Chip	0.13	10
FLYNN'S COVE CEMETERY RD	10	Tar-Chip	0.30	10
FLYNN'S COVE RD	34	Tar-Chip	4.63	20
FONTIS TER	50	Tar-Chip	0.02	20
FORD LN	30	Tar-Chip	0.72	10
FOREST CROSSOVER	50	Tar-Chip	0.09	18
FOREST DR	50	Asphalt	1.17	20
FOREST DR	50	Asphalt	1.17	20
FOREST DR	50	Asphalt	1.17	20
FOREST HILL CT	50	Asphalt	0.14	20
FOREST HILL DR	50	Tar-Chip	1.24	20
FOREST HILL TER	50	Asphalt	0.14	20
FOREST PARK LN	50	Tar-Chip	0.27	20
FOREST VIEW CIR	50	Tar-Chip	0.04	20
FOREST VIEW CT	50	Tar-Chip	0.07	20
FOREST VIEW DR	50	Asphalt	1.10	20
FORMAN CT	50	Tar-Chip	0.11	20
FOX CREEK RD	40	Asphalt	2.03	20
FOX DEN DR	50	Asphalt	0.81	20
FOX DEN LN	50	Tar-Chip	0.35	16
FOX FIRE RD	50	Asphalt	0.29	20
FOX RD	60	Tar-Chip	0.34	14
FOX RUN RD	50	Tar-Chip	0.24	18
FOX TRL	50	Tar-Chip	0.20	16
FOXWOOD CT	50	Tar-Chip	0.10	16
FOXWOOD DR	50	Tar-Chip	0.79	20
FRANKIE LN	40	Asphalt	0.12	16
FRANKLIN ST	50	Tar-Chip	0.24	14
FRAZIER RD	40	Tar-Chip	1.85	20
FRED BRADDOCK RD	14	Tar-Chip	0.57	14
FRED FORD RD	40	Asphalt	1.78	18
FRED TOLLETT RD	36	Tar-Chip	1.21	18
FREDONIA RD	50	Tar-Chip	1.53	18
FRIAR LN	50	Tar-Chip	0.13	18
FROST CREEK DR	0	Asphalt	0.39	20
FROST RD	40	Tar-Chip	1.83	18
FUNNEL CREEK RD	60	Tar-Chip	0.78	16
FUTRELL LN	24	Tar-Chip	0.15	10
GARFIELD CT	50	Tar-Chip	0.08	18

## 2024 Cumberland County Road List

GARFIELD LN	50	Tar-Chip	0.06	18
GARLON PRICE RD	12	Tar-Chip	0.19	10
GARRETT RD	24	Tar-Chip	0.38	10
GARRISON RD	30	Tar-Chip	0.65	14
GATE RD	40	Tar-Chip	0.11	16
GENETTA LN	50	Tar-Chip	0.52	12
GEORGE ANNA DR	40	Tar-Chip	0.48	18
GEORGE BRANCH CT	50	Tar-Chip	0.34	20
GEORGE BRANCH DR	50	Tar-Chip	1.78	20
GEORGE SMITH RD	30	Tar-Chip	0.62	12
GERONIMO DR	60	Tar-Chip	0.13	12
GERONIMO LN	50	Tar-Chip	0.81	16
GILFORD TER	50	Tar-Chip	0.08	18
GISLORNES CIR	50	Tar-Chip	0.10	10
GLADE CREEK RD	50	Asphalt	4.04	20
GLADE PL	50	Tar-Chip	0.09	18
GLENWOOD CIR	50	Asphalt	0.62	18
GLENWOOD DR	50	Tar-Chip	0.48	18
GLORY LOOP	50	Tar-Chip	0.42	16
GLUFF AVE	50	Asphalt	0.19	10
GOLDEN CT	50	Tar-Chip	0.06	20
GOLF CLUB CROSSOVER	60	Tar-Chip	0.12	20
GOLF CLUB LN	60	Tar-Chip	0.62	20
GOLLIHER RD	40	Tar-Chip	3.38	18
GOODSTOCK RD	50	Tar-Chip	1.02	20
GORDON LOWE RD	24	Tar-Chip	0.20	12
GORDON RD	36	Tar-Chip	1.50	12
GORE RD	36	Asphalt	0.18	16
GOSS RD	30	Tar-Chip	0.32	12
GOTI CT	50	Tar-Chip	0.07	20
GOTI DR	50	Tar-Chip	0.70	20
GOTI LOOP	30	Tar-Chip	0.06	8
GRACE DR	50	Asphalt	0.07	20
GRACE HILL DR	50	Asphalt	0.91	20
GRACE LN	50	Tar-Chip	0.64	20
GRAHAM CIR	60	Tar-Chip	0.11	14
GRAHAM DR	60	Tar-Chip	0.09	12
GRANDVIEW DR	40	Asphalt	0.23	20
GRANT CIR	50	Asphalt	0.06	20
GRASSLAND RD	60	Tar-Chip	0.51	16
GRAY FOX CT	50	Tar-Chip	0.10	16
GRAY FOX DR	50	Tar-Chip	0.89	20
GRAYEAGLE DR	50	Tar-Chip	0.77	20
GREEN DR	50	Tar-Chip	0.43	18
GREEN MEADOW RD	50	Tar-Chip	0.35	18
GREEN PL	50	Tar-Chip	0.24	18
GREENBRIER LOOP	50	Tar-Chip	0.12	16
GREENDALE DR	50	Asphalt	0.14	20
GREENWOOD CIR	50	Tar-Chip	0.05	16
GREENWOOD RD	50	Tar-Chip	0.52	18
GRIEVERS CHAPEL RD	30	Tar-Chip	3.00	18
GROAT CT	50	Tar-Chip	0.19	20
GROAT DR	50	Tar-Chip	0.09	20
GROUSE CT	50	Tar-Chip	0.20	14
GROUSE TER	50	Tar-Chip	0.13	14

## 2024 Cumberland County Road List

GUA CT	50	Tar-Chip	0.08	20
GUA DR	50	Tar-Chip	0.30	14
GUINNESS DR	60	Tar-Chip	0.15	10
HALE RD	30	Tar-Chip	0.47	12
HALFWAY RD	60	Tar-Chip	0.50	20
HALL RD	12	Tar-Chip	0.17	10
HALSTEAD DR	50	Asphalt	0.84	20
HALSTEAD LN	50	Asphalt	0.08	14
HAMBY LN	40	Asphalt	0.12	14
HAMBY RD	30	Tar-Chip	1.78	12
HAMLET DR	50	Tar-Chip	0.06	18
HAMPSHIRE LN	50	Tar-Chip	0.17	16
HAMPTON PT	50	Asphalt	0.50	20
HANNING DR	50	Asphalt	0.54	20
HAPPY TOP RD	40	Asphalt	2.75	18
HARDING RD	10	Tar-Chip	0.28	10
HARLESS WOOD RD	30	Tar-Chip	0.43	18
HARLEY CIR	50	Tar-Chip	0.42	20
HARLEY WAY	60	Tar-Chip	0.15	8
HARRELL LN	50	Tar-Chip	0.11	20
HARRIS RD	30	Tar-Chip	0.64	16
HARVILLE LN	30	Tar-Chip	0.22	16
HARVILLE RD	30	Tar-Chip	0.23	12
HASSLER LN	30	Tar-Chip	0.24	14
HASSLER RD	34	Tar-Chip	0.15	10
HATLER RD	50	Asphalt	0.82	16
HAVENRIDGE CIR	50	Tar-Chip	0.88	18
HAVENRIDGE CT	50	Tar-Chip	0.05	18
HAVENRIDGE PL	50	Tar-Chip	0.19	20
HAWES CIR	50	Tar-Chip	0.70	20
HAYES RD	30	Tar-Chip	1.33	18
HAYWOOD CT	50	Tar-Chip	0.05	18
HAZELWOOD RD	50	Tar-Chip	0.12	18
HEATHER GLEN CIR	50	Asphalt	0.04	20
HEATHER GLEN CT	50	Asphalt	0.04	20
HEATHER GLEN DR	50	Asphalt	0.24	20
HEATHER RIDGE CT	50	Asphalt	0.04	16
HEATHERHURST CIR	50	Asphalt	0.10	20
HEATHERHURST CT	50	Asphalt	0.08	20
HEATHERHURST DR	50	Asphalt	0.03	30
HEBBERTSBURG RD	100	Asphalt	10.01	20
HEDGE COTH RD	30	Tar-Chip	3.34	18
HEDGEWOOD PT	50	Tar-Chip	0.44	20
HEISKELL CT	50	Tar-Chip	0.05	20
HEMLOCK CT	50	Asphalt	0.11	20
HENLINE RD	20	Tar-Chip	0.10	10
HENRY CEMETERY RD	30	Tar-Chip	0.47	16
HENRY FARM RD	30	Tar-Chip	0.46	10
HERNANDO CIR	50	Tar-Chip	0.07	16
HERNANDO TRCE	50	Tar-Chip	0.26	10
HERSHEL TABOR RD	30	Tar-Chip	0.44	12
HERTFORD DR	50	Tar-Chip	0.03	16
HERTFORD LN	50	Tar-Chip	0.24	12
HIAWATHA DR	50	Tar-Chip	0.25	16
HICKEY LN	40	Tar-Chip	0.13	12

## 2024 Cumberland County Road List

HICKORY COVE CT	50	Asphalt	0.02	20
HICKORY COVE LN	50	Asphalt	0.27	20
HICKORY CT	50	Asphalt	0.09	20
HICKORY GAP LN	50	Asphalt	0.30	20
HICKORY DR	40	Tar-Chip	0.29	14
HICKORY HOLLOW DR	50	Asphalt	0.23	20
HICKORY HOLLOW RD	50	Asphalt	0.46	16
HICKORY LAKE LN	50	Tar-Chip	0.27	10
HICKORY RIDGE LN	50	Asphalt	0.54	20
HICKORY VIEW LN	50	Asphalt	0.12	20
HIDDEN DR	50	Tar-Chip	0.68	20
HIDDEN HOLLOW CIR	30	Tar-Chip	0.18	12
HIDDEN HOLLOW DR	34	Tar-Chip	0.32	12
HIDDEN VALLEY DR	60	Tar-Chip	0.43	16
HIGH PL	50	Tar-Chip	0.07	18
HIGH ROCK CT	50	Tar-Chip	0.22	10
HIGH ROCK LOOP	50	Tar-Chip	1.55	20
HIGHGATE DR	50	Tar-Chip	0.24	18
HIGHLAND DR	50	Asphalt	0.80	20
HIGHLAND LN	40	Asphalt	4.25	18
HIGHLAND RD	50	Tar-Chip	0.52	16
HIGHLAND RIDGE DR	50	Tar-Chip	0.62	20
HILEAH DR	50	Asphalt	0.94	18
HILLARY LN	60	Tar-Chip	0.14	16
HILLBILLY HOLLOW RD	40	Tar-Chip	0.36	12
HILLENDALE ACRES LN	50	Tar-Chip	0.51	18
HILLENDALE DR	50	Tar-Chip	0.05	18
HILLENDALE RD	50	Asphalt	1.87	20
HILLTOP DR	50	Tar-Chip	0.16	20
HILLWOOD DR	50	Tar-Chip	0.09	20
HILTON LN	50	Tar-Chip	0.16	16
HINCH MOUNTAIN RD	30	Gravel	3.84	14
HINDS RD	20	Tar-Chip	0.29	12
HODDEN CIR	50	Tar-Chip	0.10	16
HOLLARAN LN	36	Tar-Chip	0.17	12
HOLLOW DR	30	Tar-Chip	0.42	18
HOLLOW LN	30	Tar-Chip	0.73	10
HOLLY CT	50	Tar-Chip	0.11	20
HOLLY LN	50	Tar-Chip	0.15	16
HOLOPAW LN	50	Tar-Chip	0.28	20
HOMBERG LN	50	Tar-Chip	0.24	16
HONDO CT	50	Tar-Chip	0.09	20
HONDO DR	50	Tar-Chip	0.87	16
HONDO LOOP	50	Tar-Chip	0.07	20
HOOD DR	50	Asphalt	0.17	20
HOPi DR	50	Tar-Chip	0.26	16
HORIZON DR	50	Asphalt	0.07	16
HOUSTON DR	60	Asphalt	0.25	20
HOUSTON RD	50	Asphalt	0.96	20
HOWARD SPRINGS RD	40	Asphalt	2.72	18
HOWARD TER	50	Tar-Chip	0.15	20
HUBBARD RD	40	Tar-Chip	0.52	18
HUBERT CONLEY RD	30	Tar-Chip	0.65	16
HUBO CIR	50	Tar-Chip	0.10	10
HUCKLEBERRY LN	44	Asphalt	0.67	16

## 2024 Cumberland County Road List

HUCKLEBERRY LN	44	Asphalt	0.67	16
HUDDLESTON RD	40	Tar-Chip	0.21	16
HUMMINGBIRD DR	44	Tar-Chip	0.30	18
HUNTERS LN	40	Tar-Chip	0.87	14
HUNTERWOOD CT	50	Tar-Chip	0.25	18
HUNTERWOOD LN	50	Tar-Chip	0.15	18
HUNTINGTON DR	50	Asphalt	0.24	20
HURON DR	50	Tar-Chip	0.23	16
HURSTWOOD CT	50	Tar-Chip	0.07	20
HURSTWOOD LN	50	Tar-Chip	0.27	20
HUTOHA DR	50	Asphalt	0.69	20
HYDER LOOP	60	Tar-Chip	2.14	18
HYDER RIDGE RD	30	Tar-Chip	0.55	16
IKE BURGESS RD	26	Tar-Chip	0.32	14
IMPA DR	50	Tar-Chip	0.27	20
INDIAN ROCK LOOP	50	Tar-Chip	0.14	10
INDIAN TRL	60	Tar-Chip	0.40	20
INTERSTATE LN	40	Tar-Chip	0.54	16
INWOOD CT	50	Tar-Chip	0.04	20
INWOOD DR	50	Tar-Chip	0.20	20
INWOOD TER	50	Tar-Chip	0.11	20
IOWA DR	50	Tar-Chip	0.55	16
IRISH LN	60	Tar-Chip	0.10	10
IRON WOOD CIR	60	Tar-Chip	0.70	20
IRON WOOD CT	60	Tar-Chip	0.06	20
IROQUOIS LN	50	Tar-Chip	0.24	12
ISABELA LN	50	Asphalt	0.27	20
ITHACA LN	50	Tar-Chip	0.14	18
IUKA CT	50	Tar-Chip	0.03	20
IUKA LN	50	Tar-Chip	0.26	20
IVEY RD	24	Tar-Chip	0.59	12
IVY BROOK LN	50	Tar-Chip	0.76	18
IVY BROOK LOOP	50	Tar-Chip	0.03	12
IVY LN	50	Tar-Chip	0.10	18
IVYDALE LN	50	Tar-Chip	0.27	20
JACK TOLLETT RD	20	Tar-Chip	0.34	12
JACKIE DR	20	Tar-Chip	0.19	14
JADA DR	40	Asphalt	0.40	20
JAKE WALLACE RD	30	Tar-Chip	0.29	10
JANA DR	50	Tar-Chip	0.04	16
JASPER DR	50	Asphalt	0.38	20
JEFFERSON ST	50	Asphalt	0.36	22
JEFFS RD	40	Tar-Chip	0.64	14
JERRY EDMONDS RD	36	Tar-Chip	0.39	10
JEWETT RD	30	Tar-Chip	0.07	18
JIM GARRETT RD	40	Asphalt	4.12	20
JK BOWMAN LN	50	Tar-Chip	0.49	12
JOE TABOR RD	40	Tar-Chip	2.52	18
JOHN MYERS RD	36	Tar-Chip	0.79	14
JOHN Q WYATT RD	30	Tar-Chip	0.92	16
JOHN T CRAWFORD RD	30	Tar-Chip	0.20	12
JOHNSON RD	44	Tar-Chip	0.38	14
JONES RD	20	Tar-Chip	0.24	18
JONIA LN	40	Tar-Chip	0.15	12
JULIEN CT	50	Tar-Chip	0.11	18



## 2024 Cumberland County Road List

JUMPOFF PL	50	Tar-Chip	0.24	18
JUNIOR CAMP LN	20	Tar-Chip	0.23	14
JUNIOR CAMP RD	40	Asphalt	2.71	14
JUNIPER DR	50	Tar-Chip	0.27	16
JUSTIN LN	60	Tar-Chip	0.09	16
KACHINA LN	50	Tar-Chip	0.17	16
KANAPOLIS DR	50	Tar-Chip	0.66	18
KATHERINE DR	50	Asphalt	0.60	20
KATO DR	50	Tar-Chip	0.45	20
KATO LOOP	50	Tar-Chip	0.05	20
KATTA TRCE	50	Tar-Chip	0.50	20
KAW CIR	50	Tar-Chip	0.09	12
KAW CT	50	Tar-Chip	0.20	14
KAWA CT	50	Tar-Chip	0.23	20
KAWA LN	50	Tar-Chip	0.21	20
KAWA LOOP	50	Tar-Chip	0.06	20
KEAGLE FARM RD	36	Tar-Chip	0.41	12
KEARNEY DR	50	Asphalt	0.44	20
KEATING LOOP	50	Asphalt	0.54	20
KEATO CT	50	Tar-Chip	0.03	20
KEATO DR	50	Tar-Chip	0.19	14
KEATO LN	50	Tar-Chip	0.41	20
KELLY DR	60	Tar-Chip	0.09	10
KELSIE LN	60	Tar-Chip	0.32	16
KEMAH CIR	50	Tar-Chip	0.12	20
KEMAH LN	50	Tar-Chip	0.36	20
KEMMER RD	40	Tar-Chip	2.93	18
KENILWORTH LN	50	Tar-Chip	0.04	18
KENNY CAREY RD	10	Tar-Chip	0.19	10
KENO DR	50	Tar-Chip	0.79	16
KENT CT	50	Tar-Chip	0.06	20
KENWOOD DR	50	Tar-Chip	0.19	20
KERLEY CEMETERY RD	10	Tar-Chip	0.10	10
KERRIGAN RD	40	Tar-Chip	0.56	16
KESWICK LN	50	Asphalt	0.05	20
KETA LN	50	Tar-Chip	0.19	12
KEVINS WAY	50	Asphalt	0.33	20
KEYES RD	40	Asphalt	1.94	16
KIDWELL LN	20	Tar-Chip	0.38	12
KIKI DR	50	Tar-Chip	0.28	20
KILA CT	50	Tar-Chip	0.07	20
KILA DR	50	Tar-Chip	0.35	18
KILA PL	50	Tar-Chip	0.07	20
KILLARY RD	60	Tar-Chip	0.45	10
KILLEARN CT	50	Asphalt	0.05	20
KIMA RD	50	Tar-Chip	0.17	20
KINDRED DR	40	Tar-Chip	0.44	10
KING ARTHUR CT	50	Tar-Chip	0.75	16
KING JOHN LN	50	Tar-Chip	0.11	20
KINGS DOWN DR	50	Tar-Chip	0.26	18
KINGS LN	50	Tar-Chip	0.09	18
KINGSBORO DR	50	Asphalt	0.84	20
KINGSBORO LN	50	Tar-Chip	0.29	18
KINGSBRIDGE LN	50	Asphalt	0.65	16
KINGSBURY CIR	50	Asphalt	0.14	16

## 2024 Cumberland County Road List

KINGSLEY CT	50	Asphalt	0.16	16
KIOWA DR	50	Tar-Chip	0.26	16
KIRKLAND RD	20	Tar-Chip	0.27	12
KITTYANN DR	50	Asphalt	0.26	22
KLAMATH CIR	50	Tar-Chip	0.53	16
KNOB TOP	50	Tar-Chip	0.09	16
KNOLLWOOD LN	50	Tar-Chip	0.23	20
KNOTTS CT	50	Tar-Chip	0.07	20
KOLO DR	50	Tar-Chip	0.34	18
KRISTY LN	24	Tar-Chip	0.22	10
KUSA CIR	50	Tar-Chip	0.13	18
L HENRY RD	36	Tar-Chip	0.76	14
L R NEAL RD	36	Tar-Chip	0.31	14
LAFAYETTE PT	50	Tar-Chip	0.11	18
LAKE CT	50	Tar-Chip	0.10	16
LAKE DR	50	Tar-Chip	0.11	14
LAKE FOREST LN	50	Tar-Chip	0.13	16
LAKE FRANCES RD	30	Tar-Chip	0.79	12
LAKE SHORE DR	60	Tar-Chip	0.72	20
LAKERIDGE TER	50	Tar-Chip	0.04	18
LAKESHIRE DR	50	Asphalt	0.89	20
LAKESIDE CIR	50	Tar-Chip	0.07	16
LAKESIDE DR	50	Tar-Chip	0.97	18
LAKESIDE TER	50	Tar-Chip	0.04	18
LAKEVIEW DR	60	Asphalt	2.89	18
LAKWOOD DR	50	Tar-Chip	1.21	18
LAKYN DR	50	Asphalt	0.19	12
LANCASTER DR	50	Tar-Chip	0.21	16
LANCER CT	50	Tar-Chip	0.10	14
LANCER DR	50	Tar-Chip	0.22	14
LANDFILL RD	20	Gravel	1.17	18
LANTANA DR	50	Asphalt	0.81	20
LANTANA FIRETOWER RD	30	Asphalt	0.84	18
LARSON RD	10	Tar-Chip	0.05	10
LAUREL CIR	60	Asphalt	1.42	20
LAUREL LOOP	60	Tar-Chip	1.02	20
LAUREL RD	50	Tar-Chip	0.61	18
LAURELTON CT	50	Tar-Chip	0.20	20
LAURELTON LN	50	Tar-Chip	0.16	20
LAURELWOOD LN	50	Asphalt	0.19	20
LAVENDER LN	20	Tar-Chip	0.17	12
LAWSON RD	40	Asphalt	2.05	20
LAWSONTOWN RD	36	Tar-Chip	0.50	14
LAZY PL	60	Tar-Chip	0.11	20
LEAF CIR	50	Tar-Chip	0.06	20
LEAF LN	50	Tar-Chip	0.08	20
LECHMERE DR	50	Tar-Chip	0.24	20
LECHMERE TER	50	Tar-Chip	0.03	20
LEE CIR	50	Asphalt	0.28	22
LEE DR	50	Asphalt	0.61	20
LEE LN	40	Asphalt	0.02	16
LEFFLE WEBB RD	50	Tar-Chip	2.76	18
LEGION LOOP	30	Tar-Chip	0.31	12
LEGION RD	40	Tar-Chip	0.50	16
LEISTNER DR	50	Tar-Chip	0.84	16

## 2024 Cumberland County Road List

LEISURE LN	50	Tar-Chip	0.28	18
LELAND PRYOR RD	30	Tar-Chip	0.43	10
LEWIS RD	40	Tar-Chip	0.65	16
LEXHAM CT	50	Asphalt	0.07	20
LEYDEN CT	50	Tar-Chip	0.06	20
LEYDEN DR	50	Tar-Chip	0.07	20
LIGE RD	36	Tar-Chip	0.95	14
LIMERICK DR	60	Tar-Chip	0.48	16
LINCOLN ST	50	Asphalt	0.32	22
LINCOLNSHIRE DR	50	Tar-Chip	1.43	16
LINDEN CT	50	Asphalt	0.03	16
LINDER LOOP	40	Asphalt	1.11	18
LINDSEY KNOLL CIR	50	Asphalt	0.20	16
LINDSEY KNOLL CT	50	Asphalt	0.25	16
LINGER LAKE DR	40	Tar-Chip	0.48	14
LISA CT	50	Tar-Chip	0.09	16
LISA LN	50	Tar-Chip	0.66	18
LITTLE COVE RD	30	Tar-Chip	1.15	12
LITTLE FOX DR	50	Tar-Chip	0.12	16
LITTLE JOHN LOOP	50	Tar-Chip	0.48	16
LITTLE PL	50	Tar-Chip	0.07	18
LITTLE RANDOLPH RD	30	Tar-Chip	0.23	10
LITTLE SHOE DR	60	Tar-Chip	0.22	14
LITTLEMORE TER	50	Tar-Chip	0.02	20
LOCH LOOSA DR	50	Tar-Chip	0.50	14
LOCHMOR CT	50	Tar-Chip	0.05	16
LOCKSLEY CIR	50	Tar-Chip	0.31	14
LOLLAR DR	60	Tar-Chip	0.30	12
LOLLAR PL	50	Tar-Chip	0.06	16
LON BARNWELL RD	40	Tar-Chip	0.67	14
LONDELL CT	50	Tar-Chip	0.03	18
LONDON CT	50	Tar-Chip	0.11	18
LONE WOLF CIR	50	Tar-Chip	0.71	20
LONG DR	50	Asphalt	0.41	14
LONG PL	50	Tar-Chip	0.18	20
LONG RD	60	Tar-Chip	0.28	12
LOOPER LN	30	Tar-Chip	0.75	12
LOSHBOUGH RD	30	Tar-Chip	0.98	14
LOWE RD	36	Tar-Chip	3.58	18
LOXLEY LN	50	Asphalt	0.20	20
LOYD KNOX RD	20	Tar-Chip	0.23	8
LOYD WOODY RD	24	Tar-Chip	0.23	10
LYNCH RD	50	Tar-Chip	0.34	16
LYNHURST CIR	50	Tar-Chip	0.04	20
LYNHURST DR	50	Tar-Chip	0.85	18
LYNN DR	50	Tar-Chip	0.20	16
MADELINE CT	50	Tar-Chip	0.13	20
MALLARD CT	50	Asphalt	0.06	20
MAGNOLIA LN	50	Asphalt	0.40	20
MALLARD PT	60	Asphalt	0.09	20
MALVER DR	50	Tar-Chip	0.03	16
MALVERN RD	50	Tar-Chip	1.13	18
MANCHESTER RD	60	Tar-Chip	0.83	18
MANCIL BARNES LN	20	Tar-Chip	0.13	12
MANHATO CT	50	Tar-Chip	0.09	12

## 2024 Cumberland County Road List

MANHATO RD	50	Tar-Chip	0.50	16
MANITOU DR	50	Tar-Chip	0.11	16
MANNING RD	30	Tar-Chip	1.53	10
MAPLE BRANCH RD	60	Tar-Chip	1.04	20
MAPLEWOOD CT	50	Asphalt	0.10	20
MARBLE LN	30	Tar-Chip	0.19	12
MARIE LN	60	Asphalt	0.43	20
MARINA RD	40	Asphalt	0.26	18
MARINERS CT	50	Tar-Chip	0.20	20
MARINERS DR	50	Tar-Chip	0.56	20
MARINERS POINT	50	Tar-Chip	0.09	20
MARION AGEE RD	20	Tar-Chip	0.20	12
MARION CIR	50	Tar-Chip	0.18	12
MARKHAM CT	50	Tar-Chip	0.03	20
MARKHAM LN	50	Tar-Chip	0.84	20
MARKHAM TER	50	Tar-Chip	0.17	20
MARLOW LN	50	Tar-Chip	0.29	12
MARMADUKE DR	60	Tar-Chip	0.27	18
MARQUETTE CT	50	Tar-Chip	0.19	20
MARQUETTE TER	50	Tar-Chip	0.10	18
MART ST	60	Tar-Chip	0.21	20
MARTIN BURGESS RD	30	Tar-Chip	0.49	14
MARTIN RD	40	Asphalt	0.76	20
MARY CARR RD	40	Tar-Chip	0.37	14
MARY LN	40	Tar-Chip	0.27	14
MAST DR	50	Tar-Chip	0.80	20
MAWILA RIDGE RD	14	Tar-Chip	0.34	14
MAYFAIR DR	24	Tar-Chip	0.25	12
MAYLAND BALLFIELD DR	40	Tar-Chip	0.73	18
MAYLAND LOOP	40	Asphalt	0.71	20
MAYLAND RD	40	Asphalt	6.18	18
MAYNARD RD	50	Tar-Chip	0.95	20
MCCAMPBELL RD	40	Asphalt	1.15	16
MCCORMACK LN	20	Tar-Chip	0.40	12
MCCORMIC RD	40	Tar-Chip	0.08	12
MCGINNIS RD	36	Tar-Chip	0.78	18
MCKINLEY LN	40	Tar-Chip	0.52	14
MCLEAN CUT	40	Tar-Chip	0.43	14
MCNEAL RD	30	Tar-Chip	1.09	12
MEADOW CREEK CT	40	Tar-Chip	0.14	12
MEADOW CREEK DR	50	Tar-Chip	0.50	18
MEADOW DR	50	Asphalt	0.14	18
MEADOW LANE RD	24	Tar-Chip	0.11	8
MEADOWLARK CIR	50	Asphalt	0.09	16
MEADOWVIEW DR	50	Asphalt	0.85	19
MEADOWVIEW LN	40	Asphalt	0.12	20
MECCA DR	60	Tar-Chip	0.30	18
MENA LN	50	Tar-Chip	0.37	20
MENASHA DR	50	Tar-Chip	0.48	20
MERIDIAN RD	60	Tar-Chip	1.53	20
MERRIMAC TRL	50	Tar-Chip	0.29	14
MICA CIR	50	Tar-Chip	0.20	16
MIDDLEBROOK PL	50	Asphalt	0.18	16
MIDWAY RD	42	Asphalt	2.93	18
MILLER CT	40	Tar-Chip	0.25	14

## 2024 Cumberland County Road List

MILLSTONE CATE RD	40	Tar-Chip	0.58	18
MILLSTONE MTN RD	40	Tar-Chip	5.15	18
MILNOR CIR	50	Tar-Chip	0.17	20
MILNOR CT	50	Tar-Chip	0.03	20
MILNOR TER	50	Tar-Chip	0.13	20
MILO WEBB DR	40	Tar-Chip	1.56	14
MIMOSA LN	50	Asphalt	1.19	18
MINEOLA TRL	50	Tar-Chip	0.62	16
MINETTA DR	50	Tar-Chip	0.18	20
MOCCASIN LN	50	Tar-Chip	0.76	18
MOCKINGBIRD DR	50	Tar-Chip	0.45	18
MODAC CIR	50	Tar-Chip	0.16	16
MODAC DR	50	Tar-Chip	0.47	16
MOHAVE DR	50	Tar-Chip	0.83	14
MONTICELLO LN	50	Tar-Chip	0.26	18
MONTICELLO LOOP	50	Tar-Chip	0.18	16
MOONBEAM TRL	50	Tar-Chip	0.59	16
MORNING STAR DR	30	Tar-Chip	0.47	12
MORNING STAR LN	30	Tar-Chip	0.18	12
MORRIS LN	50	Tar-Chip	0.21	16
MOTTHAVEN CT	50	Tar-Chip	0.02	20
MOTTHAVEN DR	50	Tar-Chip	0.35	18
MOUNTAIN ASH DR	60	Tar-Chip	0.10	20
Mountain Preserve Parkway	50	Asphalt	0.52	20
MOUNTAIN PRESERVE CT	50	Asphalt	0.10	20
MOUNTAIN PRESERVE PT	50	Asphalt	0.10	20
MOUNTAIN PRESERVE TRL	50	Asphalt	0.08	20
MOUNTAIN VIEW CIR	50	Tar-Chip	0.03	18
MOUNTAIN VIEW CT	50	Tar-Chip	0.37	20
MOUNTAIN VIEW DR	50	Tar-Chip	0.72	18
MOUNTAIN VIEW LN	50	Tar-Chip	0.39	16
MOUNTAIN VIEW RD	50	Tar-Chip	0.85	18
MOUNTAIN VIEW TER	50	Tar-Chip	0.05	18
MT ROOSEVELT RD	40	Gravel	1.03	14
MT VERNAL BAPT CH RD	24	Tar-Chip	0.32	12
MT VERNAL RD	34	Tar-Chip	2.07	18
MUDDY BRANCH LN	50	Tar-Chip	0.55	18
MUDDY BRANCH RD	50	Tar-Chip	1.74	14
MULBERRY CIR	50	Tar-Chip	0.06	16
MUSKOGEE LN	50	Tar-Chip	0.34	16
MUTTS RD	36	Tar-Chip	1.34	16
MYRA DR	60	Tar-Chip	0.43	20
MYRTLE AVE	50	Asphalt	0.12	20
MYRTLE CT	50	Tar-Chip	0.04	20
N LAKE FRANCES RD	30	Tar-Chip	0.46	12
N LAKE TRL	60	Tar-Chip	0.89	20
N LAUREL LOOP	60	Tar-Chip	1.00	20
N LOWE RD	50	Tar-Chip	1.44	14
N RIVER RD	60	Tar-Chip	0.13	12
N SUMMERHAVEN DR	40	Asphalt	0.25	20
N VICTOR WAY	50	Asphalt	0.21	20
NACOMA DR	50	Tar-Chip	0.32	20
NACOTE TRCE	50	Tar-Chip	0.25	14
NAMEOKI CIR	50	Tar-Chip	0.24	14
NATCHEZ TRCE	50	Tar-Chip	1.10	20

## 2024 Cumberland County Road List

NATURES WAY	50	Tar-Chip	1.23	20
NAVAJO TRL	50	Tar-Chip	0.33	14
NEEDHAM TERRACE	50	Tar-Chip	0.09	20
NEHASANE LN	50	Tar-Chip	0.16	18
NESBIT CROSS	50	Tar-Chip	0.08	20
NEVER FAIL RD	36	Tar-Chip	2.49	16
NEW ROSS CT	60	Tar-Chip	0.05	10
NEWBERRY RD	50	Tar-Chip	0.30	10
NEWCASTLE LN	50	Tar-Chip	0.05	16
NEWCOM CT	50	Tar-Chip	0.06	18
NEWGATE RD	50	Tar-Chip	0.05	16
NEWTON LN	36	Tar-Chip	1.55	16
NEWTON RD	80	Tar-Chip	8.40	20
NICHOLS RD	50	Tar-Chip	0.72	10
NISKA DR	50	Tar-Chip	0.44	10
NOAH LN	60	Asphalt	0.37	20
NOCATEE TRCE	50	Tar-Chip	0.26	20
NORCROSS RD	50	Tar-Chip	0.57	18
NORMAN DR	40	Asphalt	0.47	20
NORRIS LN	30	Tar-Chip	0.48	10
NORTH RIDGE DR	50	asphalt	0.50	22
NORTHWOOD DR	60	Tar-Chip	0.48	16
NOTTINGHAM CIR	50	Tar-Chip	0.10	8
O CAMP DR	50	Tar-Chip	0.48	18
O STONE CIR	60	Tar-Chip	0.07	8
OAK DR	50	Asphalt	0.68	20
OAK HILL DR	60	Tar-Chip	0.65	20
OAK LEAF CIR	50	Asphalt	0.04	20
OAK PL	50	Tar-Chip	0.12	18
OAKBURN CT	50	Tar-Chip	0.11	16
OAKCREST CIR	50	Tar-Chip	0.16	20
OAKLEY DR	50	Asphalt	0.70	20
OAKLEY WAY	60	Asphalt	0.20	20
OAKMONT CT	50	Asphalt	0.15	20
OAKMONT DR	60	Asphalt	0.93	20
OAKMONT WAY	50	Asphalt	0.20	20
OB LN	50	Tar-Chip	0.10	20
OBED PT	50	Asphalt	0.39	16
OBED RIVER RD	50	Asphalt	1.42	18
OCALALA TRL	50	Tar-Chip	0.39	16
OCAN CIR	50	Tar-Chip	0.38	14
OCEOLA CIR	50	Tar-Chip	0.32	12
OJIBWA LN	50	Tar-Chip	0.18	20
OKLAHOMA CT	50	Tar-Chip	0.13	14
OKLAHOMA DR	50	Tar-Chip	0.27	18
OKLAHOMA RD	36	Tar-Chip	0.09	16
OKMULGEE LN	50	Tar-Chip	0.29	16
OLA CIR	50	Tar-Chip	0.11	14
OLD 68 LN	40	Tar-Chip	0.18	12
OLD BALDWIN RD	40	Tar-Chip	1.04	16
OLD ELMORE RD	40	Tar-Chip	2.14	18
OLD FLYNNS COVE RD	40	Tar-Chip	1.13	14
OLD GENESIS RD	50	Tar-Chip	0.74	16
OLD GORDON RD	30	Tar-Chip	0.61	12
OLD GRASSY COVE RD	40	Tar-Chip	0.85	18

## 2024 Cumberland County Road List

OLD HWY 28	40	Tar-Chip	11.29	16
OLD HWY 68	65	Tar-Chip	0.53	12
OLD HWY 68 W	65	Asphalt	0.31	22
OLD HWY 70	50	Asphalt	3.81	20
OLD HWY 70 ACCESS RD	20	Asphalt	0.05	18
OLD HWY 70 ACCESS RD	20	Asphalt	0.02	22
OLD HWY CIR	40	Asphalt	0.19	20
OLD JAMESTOWN HWY	50	Asphalt	1.21	22
OLD KENTUCKY STOCK RD	30	Tar-Chip	0.33	14
OLD MAIL RD	40	Asphalt	0.15	14
OLD MEADOWS PL	20	Tar-Chip	0.09	10
OLD MT ZION RD	30	Tar-Chip	0.20	14
OLD PEAVINE CT	30	Tar-Chip	0.33	10
OLD PEAVINE RD	60	Asphalt	1.20	20
OLD POMONA RD	30	Asphalt	0.87	16
OLD RIDGE RD	50	Tar-Chip	0.85	16
OLD ROCKWOOD RD	40	Asphalt	0.19	20
OLD STATE HWY 1	50	Tar-Chip	0.41	18
OLD STATE RD	50	Tar-Chip	0.55	18
OLD TANNER CEMETERY RD	50	Asphalt	0.25	16
OLD US HWY 127	40	Asphalt	0.34	14
OLD WINESAP RD	12	Tar-Chip	0.19	12
OLINGER LN	60	Tar-Chip	0.24	20
OLIVER HODGE LOOP	10	Gravel	0.15	10
ONA CIR	30	Asphalt	0.07	18
ONA RD	30	Asphalt	0.79	18
ONEIDA LN	50	Tar-Chip	0.23	18
OPALOCHEE DR	50	Tar-Chip	0.32	18
OPEN MEADOW LN	50	Asphalt	0.36	18
OPEN RANGE RD	50	Asphalt	2.46	20
ORANGE CIR	50	Asphalt	0.09	14
ORANGE DR	50	Asphalt	0.09	20
ORLIE YOUNG RD	10	Tar-Chip	1.20	14
ORMES RD	40	Tar-Chip	0.90	20
OSAGE RD	50	Tar-Chip	1.38	18
OSTEGO DR	50	Tar-Chip	0.18	14
OSWEGO CIR	50	Tar-Chip	0.09	18
OSWEGO CT	50	Tar-Chip	0.08	14
OSWEGO RD	50	Tar-Chip	1.74	18
OTOMI CIR	100	Tar-Chip	0.08	10
OTOMI DR	50	Tar-Chip	0.24	20
OTTER CREEK RD	30	Tar-Chip	7.77	14
OTTER LN	50	Tar-Chip	0.25	20
OTTO WARNER RD	24	Tar-Chip	0.26	12
OTTOMA DR	50	Tar-Chip	1.10	18
OVERLOOK CIR	50	Tar-Chip	0.06	18
OVERLOOK CV	50	Tar-Chip	0.49	16
OVERLOOK DR	50	Asphalt	0.11	18
OVERLOOK LN	50	Tar-Chip	0.14	20
OVERLOOK TER	50	Tar-Chip	0.14	18
OWEGO CIR	50	Tar-Chip	0.11	18
OWL ROOST RD	40	Asphalt	2.28	12
OXFORD CIR	50	Tar-Chip	0.06	16
OZONE ACCESS RD	50	Tar-Chip	1.36	16
OZONE CEMETERY RD	40	Tar-Chip	0.09	10

## 2024 Cumberland County Road List

OZONE LOOP	10	Tar-Chip	0.15	10
OZONE RD	40	Tar-Chip	2.60	20
OZONE SCHOOL RD	24	Tar-Chip	0.07	12
PACE AVE	50	Asphalt	0.18	12
PAGE RD	36	Tar-Chip	0.25	12
PAHOKEE LN	50	Tar-Chip	0.57	20
PAHUE DR	50	Tar-Chip	0.32	20
PALMETTO DR	50	Asphalt	0.19	20
PAMALA LN	50	Asphalt	0.17	20
PAOLA DR	50	Tar-Chip	0.40	20
PAPAGO LN	50	Tar-Chip	0.19	20
PARHAM CEMETERY RD	10	Tar-Chip	0.10	10
PARK TER	50	Tar-Chip	0.04	20
PARKER FORD RD	30	Tar-Chip	0.40	12
PARKS RD	30	Tar-Chip	0.32	8
PARKVIEW DR	60	Tar-Chip	0.25	20
PARKVIEW PL	50	Tar-Chip	0.25	18
PARKWAY CT	50	Asphalt	0.05	18
PARKWAY DR	50	Asphalt	0.30	18
PARKWAY LN	50	Asphalt	0.11	18
PARNELL RD	24	Tar-Chip	0.93	14
PARSON RIDGE RD	30	Tar-Chip	0.30	12
PAUL GENTRY RD	30	Tar-Chip	0.18	14
PAWNEE RD	50	Tar-Chip	1.38	18
PEACEPIPE BND	50	Tar-Chip	0.16	14
PEACHTREE DR	50	Asphalt	0.13	20
Pear Circle	50	Tar-Chip	0.07	16
PEAVINE FIRETOWER RD	50	Asphalt	7.39	20
PEAVINE RD	50	Tar-Chip	3.97	20
PEEBLES RD	50	Tar-Chip	0.25	20
PEOTO LN	50	Tar-Chip	0.21	12
PEQUOT DR	50	Tar-Chip	0.17	12
PETE DIXON RD	24	Tar-Chip	0.41	12
PETER PAN AVE	40	Asphalt	0.59	18
PHIPPS RD	36	Tar-Chip	0.53	12
PICCADILLY LN	50	Tar-Chip	0.13	20
PIG PATH RD	50	Asphalt	1.86	20
PIMA DR	50	Tar-Chip	0.12	20
PIMA PL	50	Tar-Chip	0.13	16
PIN OAK LN	50	Asphalt	0.37	20
PINE BREEZE DR	50	Asphalt	0.43	18
PINE DR	50	Asphalt	0.19	18
PINE GROVE RD	40	Asphalt	0.43	16
PINE PL	50	Tar-Chip	0.05	18
PINE RIDGE CIR	36	Tar-Chip	0.95	14
PINE RIDGE RD	40	Tar-Chip	0.33	12
PINE TREE CIR	30	Tar-Chip	0.16	12
PINEHURST CT	50	Tar-Chip	0.06	20
PINERIDGE CT	50	Tar-Chip	0.30	20
PINERIDGE LOOP	50	Tar-Chip	0.78	18
PINEY CREEK RD	40	Gravel	1.15	14
PINNEY PL	50	Tar-Chip	0.13	18
PIONEER DR	12	Tar-Chip	0.13	12
PIUTE RD	50	Tar-Chip	0.24	14
PLANTATION DR	50	Asphalt	0.39	20



## 2024 Cumberland County Road List

PLATEAU FIRE TOWER RD	30	Tar-Chip	0.53	14
PLATEAU RD	40	Asphalt	7.89	18
POCAHONTAS LN	50	Tar-Chip	0.43	18
POINT PL	50	Tar-Chip	0.21	18
POINT RD	40	Tar-Chip	1.03	16
POKE PATCH RD	30	Tar-Chip	1.51	18
POKEPATCH LN	30	Tar-Chip	0.45	18
POMEROY CT	50	Tar-Chip	0.07	14
POMEROY DR	60	Tar-Chip	1.08	18
POMO CIR	50	Tar-Chip	0.69	14
POMONA CT	50	Tar-Chip	0.28	20
POMONA RD	40	Asphalt	3.48	18
POND RD	60	Tar-Chip	0.31	20
PONDEROSA LN	60	Tar-Chip	0.33	18
PONTIAC LN	50	Tar-Chip	0.16	18
POPLAR DR	40	Tar-Chip	2.07	16
POSTON DR	50	Tar-Chip	1.31	16
POSTON PL	50	Tar-Chip	0.15	18
POTATO FARM RD	60	Asphalt	10.01	20
POTTER RD	60	Tar-Chip	1.45	16
POW CAMP RD	44	Asphalt	3.25	20
PRENTICE ST	40	Asphalt	0.70	20
PRESCOTT LN	50	Tar-Chip	0.29	18
PRESTONWOOD CIR	50	Asphalt	0.25	20
PRESTONWOOD CT	50	Asphalt	0.03	20
PRESTONWOOD DR	50	Asphalt	0.30	20
PRESTONWOOD TER	50	Asphalt	0.04	20
PRICE LOOP	40	Asphalt	1.76	18
PRIOR CIR	60	Tar-Chip	0.10	8
PROFFITT RD	30	Tar-Chip	0.13	14
PUEBLO DR	50	Tar-Chip	0.55	18
PUGH CEMETERY RD	30	Tar-Chip	0.93	20
PUGH RD	50	Asphalt	1.31	20
QUAIL PT	60	Asphalt	0.03	20
QUILL CT	50	Tar-Chip	0.06	20
RABBIT TRACK RD	40	Asphalt	0.37	16
RACCOON CIR	50	Tar-Chip	0.22	14
RACCOON CREEK RD	50	Tar-Chip	0.32	20
RACCOON DR	50	Tar-Chip	0.20	16
RACHEL RD	50	Tar-Chip	0.54	16
RADAR TOWER RD	30	Tar-Chip	2.57	10
RAINES RD	30	Tar-Chip	0.21	14
RALPH ADAMS RD	10	Tar-Chip	0.30	10
RAMEY RD	36	Tar-Chip	0.06	14
RANDOLPH RD	40	Asphalt	1.10	16
RANDY RD	50	Tar-Chip	0.58	16
RAQUET CLUB LN	60	Tar-Chip	0.24	20
RAY HODGIN RD	30	Tar-Chip	0.33	14
REBECCA DR	30	Asphalt	0.46	26
REBEL RUN	60	Tar-Chip	0.37	18
RECTOR LN	40	Asphalt	0.19	16
RECTOR RD	30	Tar-Chip	1.20	18
RED BRUSH DR	50	Asphalt	0.72	18
RED FOX CT	50	Tar-Chip	0.10	16
RED FOX DR	50	Tar-Chip	0.35	16

## 2024 Cumberland County Road List

RED RD	60	Tar-Chip	3.36	20
RED WILLIAMS RD	40	Tar-Chip	1.47	18
REDEYE DR	50	Asphalt	0.10	20
REDMOND LN	36	Tar-Chip	0.43	10
REDWING CIR	50	Tar-Chip	0.06	20
REDWING CT	50	Tar-Chip	0.06	20
REDWING DR	50	Tar-Chip	0.93	18
REDWING LOOP	50	Tar-Chip	0.07	20
REED RD	30	Tar-Chip	0.56	20
RENA CIR	50	Tar-Chip	0.10	16
RENWICK DR	50	Tar-Chip	0.15	20
RETREAT CIR	50	Tar-Chip	0.07	10
RETREAT DR	50	Tar-Chip	0.68	10
RHEA RD	44	Tar-Chip	1.48	18
RHODODENDRON CIR	50	Asphalt	0.49	18
RHONDA PL	60	Tar-Chip	0.18	20
RHONDA RD	60	Tar-Chip	0.80	20
RICHMOND CT	50	Tar-Chip	0.08	20
RICHMOND DR	50	Tar-Chip	0.04	20
RICHMOND LN	50	Tar-Chip	0.03	20
RICKIE LN	12	Tar-Chip	0.39	10
RIDGE CREST CIR	50	Tar-Chip	0.07	20
RIDGE CREST CT	50	Tar-Chip	0.09	16
RIDGE GAP RD	40	Tar-Chip	0.92	18
RIDGE LN	50	Tar-Chip	0.20	18
RIDGELAND TER	50	Tar-Chip	0.18	20
RIDGELINE DR	50	Asphalt	0.33	18
RIDGEVIEW CT	0	Asphalt	0.09	20
RIDLEY DR	50	Asphalt	0.34	18
RIVER RD	60	Tar-Chip	0.17	14
RIVERS EDGE LN	20	Tar-Chip	0.39	10
ROBBINS DR	40	Tar-Chip	0.20	14
ROBBINS RD	44	Tar-Chip	0.76	18
ROBIN CT	50	Tar-Chip	0.20	16
ROBIN HOOD CT	50	Tar-Chip	0.19	18
ROBIN HOOD DR	50	Tar-Chip	0.71	18
ROBIN HOOD LN	50	Tar-Chip	0.07	16
ROCK QUARRY RD	40	Asphalt	2.23	20
ROCKWOOD AIRPORT RD	40	Asphalt	0.25	20
ROCKY PT	50	Tar-Chip	0.14	20
ROCKY TOP PL	60	Tar-Chip	0.13	12
ROCKY TOP RD	60	Tar-Chip	0.07	12
RODGERS RD	40	Tar-Chip	1.92	18
ROGERS RD	30	Tar-Chip	0.70	14
ROLLING GREEN CIR	50	Tar-Chip	0.05	16
ROLLING GREEN CT	50	Tar-Chip	0.06	14
ROLLING GREEN DR	50	Tar-Chip	0.44	16
ROMA DR	50	Asphalt	0.50	20
ROME RD	20	Tar-Chip	0.15	10
ROSE RD	60	Tar-Chip	1.73	18
ROSEMONT CIR	50	Tar-Chip	0.10	20
ROSEWOOD DR	50	Asphalt	0.10	20
ROTHERHAM CT	50	Tar-Chip	0.11	16
ROTHERHAM DR	50	Asphalt	2.88	20
ROTHERHAM LN	50	Asphalt	0.13	20

## 2024 Cumberland County Road List

ROUNDSTONE TER	50	Tar-Chip	0.15	20
ROY MCCOY RD	30	Tar-Chip	0.53	10
ROY TAYLOR RD	30	Tar-Chip	1.14	14
ROY WYATT RD	24	Tar-Chip	0.76	12
ROYAL CIR	50	Tar-Chip	0.20	16
ROYAL TER	50	Tar-Chip	0.17	16
RUGBY CT	50	Tar-Chip	0.14	16
RUGBY PL	50	Tar-Chip	0.23	18
RUGBY RD	50	Tar-Chip	0.64	16
RUNNING CREEK DR	50	Tar-Chip	0.63	14
RUNNYMEDE RD	50	Tar-Chip	0.32	18
RUSSELL CT	20	Tar-Chip	0.09	12
RUSSELL RD	30	Tar-Chip	0.29	12
RUSSELL RIDGE RD	40	Asphalt	1.89	18
RUSSETT LN	50	Asphalt	0.19	26
RUTGERS CIR	50	Tar-Chip	0.36	16
RUTH PL	60	Tar-Chip	0.07	20
RYAN RD	36	Tar-Chip	3.27	18
RYE WOODY RD	36	Tar-Chip	0.32	14
S CHERRY BRANCH LOOP	60	Tar-Chip	0.06	16
S COUNTRY DR	10	Tar-Chip	0.23	10
S DETOUR RD	36	Tar-Chip	0.37	16
S JIM GARRETT RD	30	Tar-Chip	0.08	14
S OLD MAIL RD	40	Asphalt	2.84	20
S STONE RD	60	Tar-Chip	0.51	18
S SUMMERHAVEN DR	50	Asphalt	0.25	20
S SYCAMORE LN	36	Tar-Chip	0.34	14
S TOWER RD	40	Tar-Chip	0.26	18
S VICTOR WAY	50	Asphalt	0.74	20
SABO RD	30	Tar-Chip	0.36	12
SAM MARSH RD	30	Tar-Chip	0.29	10
SAMPSON RD	30	Tar-Chip	0.26	12
SANDY CREEK RD	60	Tar-Chip	0.80	18
SAPONAC DR	50	Tar-Chip	0.46	16
SARAH LN	50	Asphalt	0.08	20
SARATOGA CT	50	Tar-Chip	0.04	14
SARATOGA DR	50	Tar-Chip	0.34	14
SAWMILL RD	40	Asphalt	2.55	20
SCARBOROUGH DR	60	Tar-Chip	0.09	16
SCARLETT DR	50	Asphalt	1.20	20
SCENIC PL	50	Tar-Chip	0.21	12
SCHUBERTS LN	50	Tar-Chip	0.34	12
SCOTT AVE	50	Asphalt	0.15	18
SCOTT CREEK RD	60	Asphalt	0.18	20
SEBALD CIR	50	Tar-Chip	0.10	10
SECA DR	50	Tar-Chip	0.16	20
SEMINOLE LOOP	50	Asphalt	0.37	18
SENECA CIR	50	Tar-Chip	0.21	18
SENECA CT	50	Tar-Chip	0.08	20
SENECA TRL	50	Tar-Chip	0.95	18
SEQUOIA DR	50	Tar-Chip	0.37	16
SHADBERRY DR	50	Asphalt	0.88	20
SHADOW LN	50	Tar-Chip	0.17	10
SHADOW MOUNTAIN DR	60	Asphalt	1.05	20
SHADOWMONT CT	50	Asphalt	0.15	18

## 2024 Cumberland County Road List

SHADY LOOP	30	Tar-Chip	0.31	10
SHALAKO DR	50	Tar-Chip	0.26	18
SHAWNBURY PT	50	Asphalt	0.08	20
SHAWNEE RD	50	Tar-Chip	0.41	14
SHEFFIELD DR	50	Tar-Chip	0.27	18
SHEFFIELD LN	50	Tar-Chip	0.15	18
SHELBY RD	20	Tar-Chip	0.25	12
SHELLEY LN	50	Tar-Chip	0.33	16
SHERBURNE CT	50	Tar-Chip	0.02	20
SHERMAN DR	50	Asphalt	0.27	20
SHERWOOD CIR	50	Tar-Chip	0.17	18
SHERWOOD DR	50	Tar-Chip	0.10	10
SHIELD CIR	50	Tar-Chip	0.10	10
SHOEMAKE RD	36	Tar-Chip	1.30	12
SHORE LN	50	Tar-Chip	0.41	16
SHORT PL	50	Tar-Chip	0.05	14
SHORT RD	40	Asphalt	0.46	20
SHORT SAWMILL RD	40	Asphalt	0.26	18
SHORTY BARNES RD	30	Tar-Chip	2.51	16
SHOSHONE LOOP	50	Asphalt	0.58	18
SHUG CIR	0	Asphalt	0.38	20
SIEVER RD	50	Tar-Chip	0.90	18
SINCLAIR TER	50	Asphalt	0.13	20
SIOUX RD	50	Tar-Chip	0.89	16
SITTING BULL PT	50	Tar-Chip	0.39	14
SKYLINE CT	44	Tar-Chip	0.10	18
SKYLINE DR	44	Tar-Chip	0.39	18
SLIGO ST	60	Tar-Chip	0.73	10
SMEE RD	40	Tar-Chip	0.26	18
SMITH MOUNTAIN RD	30	Tar-Chip	8.21	14
SMITH RD	50	Tar-Chip	0.86	14
SNEAD CT	50	Tar-Chip	0.03	16
SNEAD DR	60	Asphalt	3.15	20
SNOW WHITE DR	40	Tar-Chip	0.13	14
SOUTH POND RD	28	Tar-Chip	0.16	12
SOUTHGATE LN	50	Tar-Chip	0.23	14
SOUTHWARK CT	50	Tar-Chip	0.04	18
SOUTHWOOD DR	60	Tar-Chip	0.56	16
SPEAR CIR	50	Tar-Chip	0.10	10
SPENCER LN	30	Tar-Chip	0.22	14
SPOKANE LN	50	Tar-Chip	0.18	12
SPORTSMAN CLUB RD	50	Asphalt	1.29	20
SPRING GAP RD	30	Tar-Chip	0.68	14
SPRINGDALE DR	50	Tar-Chip	0.41	18
SPRINGWATER CIR	50	Tar-Chip	0.54	16
SPRUCE DR	50	Asphalt	0.10	10
SPRUCE LOOP	50	Tar-Chip	2.78	20
SQUAVTO CIR	50	Tar-Chip	0.07	20
SQUAVTO LN	50	Tar-Chip	0.42	20
SQUAVTO LOOP	50	Tar-Chip	0.06	20
ST GEORGE DR	60	Tar-Chip	4.46	18
ST GEORGE PL	50	Tar-Chip	0.20	16
STANLEY HOOD RD	40	Asphalt	0.95	16
STANLEY ST	50	Asphalt	0.31	20
STAR DR	40	Tar-Chip	0.42	20

## 2024 Cumberland County Road List

STAVE MILL RD	30	Tar-Chip	0.69	12
STEVE TABOR RD	20	Tar-Chip	0.28	16
STILLHOUSE PL	50	Tar-Chip	0.12	18
STILLINGTON LOOP	50	Tar-Chip	0.27	20
STONE BURKS LN	50	Asphalt	0.17	20
STONE LOOP	40	Tar-Chip	1.33	18
STONECREST AVE	50	Asphalt	0.48	20
STONECREST LOOP	50	Asphalt	1.05	20
STONEHENGE DR	100	Asphalt	3.54	38
STONEWOOD CIR	50	Tar-Chip	0.04	16
STONEWOOD CT	50	Tar-Chip	0.06	16
STONEWOOD DR	50	Tar-Chip	0.29	18
STOVER LN	17	Tar-Chip	0.35	12
STRATFORD DR	60	Tar-Chip	0.12	14
SUGARBUSH CIR	50	Tar-Chip	0.51	18
SUGARBUSH LN	50	Tar-Chip	0.17	16
SULLIVAN DR	40	Asphalt	0.41	18
SUMMERWIND CT	50	Asphalt	0.09	20
SUMMERWIND DR	50	Asphalt	1.15	20
SUNDOWN LN	50	Asphalt	0.21	20
SUNDROP LN	50	Tar-Chip	0.27	18
SUNNY ACRES DR	50	Asphalt	1.02	18
SUNSET PT	50	Tar-Chip	0.15	18
SUNSET RD	60	Tar-Chip	0.74	20
SUNSET RIDGE DR	50	Asphalt	2.41	20
SUNSHINE RD	60	Asphalt	0.08	20
SUZIE CT	60	Asphalt	0.25	20
SWAFFORD RD	40	Tar-Chip	0.82	18
SWALLOWS RD	40	Tar-Chip	0.20	16
SWAN RD	30	Tar-Chip	0.93	14
SWEET GUM DR	50	Asphalt	0.15	20
SWEETBRIAR CT	50	Tar-Chip	0.08	16
SWICEGOOD RD	34	Tar-Chip	0.89	16
SWING LOOP	30	Tar-Chip	0.37	14
SYCAMORE BND	60	Tar-Chip	0.45	20
SYCAMORE DR	50	Asphalt	0.55	20
SYLVAN DR	50	Tar-Chip	0.27	16
T PL	50	Tar-Chip	0.12	18
T RD	50	Tar-Chip	0.07	16
TABOR LOOP	40	Asphalt	4.48	18
TALAHATCHIE DR	50	Tar-Chip	0.41	14
TAMA TRCE	50	Tar-Chip	0.15	20
TANGERINE CIR	50	Asphalt	0.05	12
TANNER DR	12	Tar-Chip	0.26	12
TANNER WAY	50	Asphalt	0.40	20
TAOPI LN	50	Tar-Chip	0.30	20
TATE RD	36	Tar-Chip	0.47	14
TAVISTOCK LN	50	Tar-Chip	0.14	20
TAWAS LOOP	60	Tar-Chip	0.30	16
TAWNY OAK LOOP	50	Tar-Chip	0.38	18
TAYLOR HOLLOW RD	40	Tar-Chip	0.85	14
TAYLOR RD	12	Tar-Chip	0.53	12
TAYLORS CHAPEL RD	50	Asphalt	9.51	20
TECUMSEH LN	50	Tar-Chip	0.53	12
TED DAVIS RD	48	Asphalt	2.30	20

## 2024 Cumberland County Road List

TEKESTA RDG	50	Tar-Chip	0.52	16
TELEQUAT DR	50	Tar-Chip	0.40	16
TENNESSEE STONE RD	36	Asphalt	0.60	18
THAMES CT	50	Tar-Chip	0.38	20
THAMES TER	50	Tar-Chip	0.18	20
THE TERRACE	50	Tar-Chip	0.11	16
THISTLE CT	50	Asphalt	0.15	20
THISTLE RD.	60	Tar-Chip	0.20	20
THOMAS SPRINGS RD	50	Tar-Chip	3.51	18
THOMAS ST	60	Tar-Chip	0.28	10
THOMPSON RD	40	Tar-Chip	0.44	10
THORNHILL LN	50	Tar-Chip	0.14	20
THRUSHWOOD DR	50	Tar-Chip	0.12	18
THURMAN LN	10	Tar-Chip	0.21	10
TIA LN	50	Tar-Chip	0.11	18
TIFFANY CT	50	Asphalt	0.10	20
TIGER LILLY RD	40	Asphalt	0.30	18
TIMBER LN	30	Tar-Chip	0.20	18
TIMBERLAND RD	40	Tar-Chip	0.67	16
TIMOTHY DR	60	Tar-Chip	1.17	10
TODD RD	50	Asphalt	0.50	10
TODD TOWN RD	36	Tar-Chip	1.03	18
TOM DAVIDSON RD	30	Tar-Chip	0.15	10
TOM WELCH RD	40	Asphalt	1.28	18
TOMAH DR	50	Tar-Chip	0.15	18
TOMAHAWK DR	50	Tar-Chip	0.81	12
TONTO DR	50	Tar-Chip	0.26	20
TOPEZ DR	50	Tar-Chip	1.73	14
TOWNE CENTRE DR	50	Asphalt	0.07	20
TOWER PL	50	Tar-Chip	0.11	18
TOWER RD	50	Tar-Chip	0.33	18
TOWERING TRAIL	60	Asphalt	0.37	20
TRAFALGAR DR	50	Tar-Chip	0.18	16
TRAFALGAR LN	50	Tar-Chip	0.13	18
TRAILS END	30	Tar-Chip	0.16	14
TREMONT DR	50	Tar-Chip	0.15	20
TRENTWOOD CT	50	Tar-Chip	0.11	20
TRENTWOOD DR	50	Tar-Chip	0.54	20
TRES CIR	50	Tar-Chip	0.48	20
TRES CT	50	Tar-Chip	0.08	20
TRES LOOP	50	Tar-Chip	0.05	20
TRIPLE R LN	50	Tar-Chip	0.19	10
TROY CIR	50	Tar-Chip	0.05	10
TRUMAN SHERRILL RD	30	Tar-Chip	0.36	14
TSALA CT	50	Tar-Chip	0.07	20
TSALA DR	50	Tar-Chip	0.22	14
TULIP DR	50	Asphalt	0.34	20
TURKEY BLIND RD	40	Tar-Chip	1.95	20
TURKEY OAK RD	50	Asphalt	0.99	20
TURNER CEMETERY RD	30	Tar-Chip	0.23	12
TURNER GREENHOUSE RD	30	Tar-Chip	1.38	14
TURNER RD	50	Asphalt	1.07	20
TURTLE PT	60	Asphalt	0.02	20
TUTTLE LN	34	Asphalt	1.23	14
TWILIGHT DR	40	Asphalt	0.18	18

## 2024 Cumberland County Road List

TWIN OAKES TER	50	Tar-Chip	0.25	20
UNO LN	50	Tar-Chip	0.39	14
UTAH TRCE	50	Tar-Chip	0.22	20
UTE LN	50	Tar-Chip	0.44	18
UTILITY DR	50	Tar-Chip	0.10	18
VALARIAN DR	50	Tar-Chip	0.43	20
VALARIAN TER	50	Tar-Chip	0.20	20
VALLEY LN	60	Asphalt	0.31	20
VALLEY VIEW RD	50	Tar-Chip	0.11	20
VANDEVER LN	60	Asphalt	0.26	22
VANDEVER RD	60	Asphalt	10.93	18
VANWINKLE CEMETERY RD	24	Gravel	0.43	8
VANWINKLE RD	12	Gravel	0.21	12
VEHO CIR	50	Tar-Chip	0.08	20
VEHO CT	50	Tar-Chip	0.12	20
VICTORIA WAY	50	Tar-Chip	0.15	20
VIEW PL	50	Tar-Chip	0.15	16
VILLAGE DR	100	Asphalt	0.42	38
VIRGIL SMITH RD	36	Tar-Chip	1.19	12
VISTA CIR	50	Asphalt	0.08	20
VOLUNTEER DR	50	Asphalt	0.13	20
W CATOOSA CANYON DR	30	Tar-Chip	0.79	10
W CRESTON RD	50	Asphalt	2.11	20
W LAKE RD	44	Tar-Chip	2.08	20
W MAIN ST	50	Asphalt	0.59	20
WABASH LN	50	Tar-Chip	0.19	14
WAHOO DR	50	Tar-Chip	0.24	12
WALDEN RIDGE CIR	50	Tar-Chip	0.07	20
WALDEN RIDGE DR	50	Tar-Chip	0.45	16
WALDEN RIDGE TER	50	Tar-Chip	0.04	20
WALKER HOLLOW DR	60	Tar-Chip	1.40	18
WALLA WALLA TRCE	50	Tar-Chip	0.33	16
WALLOP DR	50	Tar-Chip	0.28	20
WALLOP LN	60	Tar-Chip	0.85	20
WALTON CT	12	Tar-Chip	0.10	12
WALTON RD	30	Tar-Chip	0.23	14
WAMPUM DR	50	Tar-Chip	0.12	14
WAR EAGLE CIR	50	Tar-Chip	0.04	20
WAR EAGLE DR	50	Tar-Chip	0.89	16
WARCLUB DR	50	Tar-Chip	0.36	16
WARPATH DR	50	Tar-Chip	1.37	18
WARWICKSHIRE DR	50	Tar-Chip	0.05	14
WASHINGTON ST	40	Asphalt	0.47	18
WATSON RD	30	Tar-Chip	0.57	14
WATTENBARGER RD	50	Tar-Chip	0.97	16
WAUKEGAN LN	30	Gravel	0.26	12
WAUKEGAN RD	30	Gravel	0.55	14
WAUKESHA DR	60	Tar-Chip	0.13	12
WAWEKA DR	50	Tar-Chip	0.10	14
WAYFARER LN	40	Asphalt	0.25	16
WEBB LN	20	Gravel	0.44	12
WEBB LOOP	36	Tar-Chip	2.11	18
WEKETA CIR	50	Tar-Chip	0.32	20
WEKETA DR	50	Tar-Chip	0.49	18
WESSEX CT	50	Tar-Chip	0.05	18

## 2024 Cumberland County Road List

WEST CREEK DR	30	Tar-Chip	0.39	20
WEST END RD	40	Tar-Chip	1.15	18
WEST FORK RD	50	Tar-Chip	0.27	20
WEST PL	50	Tar-Chip	0.14	18
WESTCHESTER DR	60	Asphalt	4.70	20
WESTEL LOOP	50	Asphalt	2.62	20
WESTEL RD	50	Asphalt	2.36	20
WESTMINSTER CT	50	Asphalt	0.35	20
WESTRIDGE CIR	50	Tar-Chip	0.12	20
WESTRIDGE CT	50	Tar-Chip	0.12	20
WESTWIND DR	50	Asphalt	0.20	18
WESTWOOD BLVD	50	Tar-Chip	0.25	20
WEXFORD LN	50	Asphalt	0.59	20
WHITE HORSE CIR	50	Tar-Chip	0.05	20
WHITE HORSE DR	50	Tar-Chip	0.95	18
WHITE OAK LN	30	Tar-Chip	0.53	10
WHITE OAK RD	50	Tar-Chip	1.68	14
WHITECREST DR	40	Asphalt	0.17	16
WHITEOAK DR	40	Tar-Chip	0.18	18
WHITETAIL LN	50	Tar-Chip	0.21	16
WHITSON LN	60	Asphalt	0.14	20
WHITTENBURG LN	30	Tar-Chip	0.29	12
WHITTENBURG RD	60	Tar-Chip	0.52	18
WICHITA DR	50	Tar-Chip	0.59	18
WICKHAM LN	50	Tar-Chip	0.20	16
WICKLOW DR	60	Tar-Chip	0.09	12
WIGHTMAN RD	36	Tar-Chip	0.82	14
WILBANKS RD	36	Tar-Chip	0.21	12
WILBOURN CIR	50	Tar-Chip	0.05	20
WILBOURN CT	50	Tar-Chip	0.05	20
WILBOURN DR	50	Tar-Chip	0.23	20
WILD BOAR LN	30	Tar-Chip	0.25	16
WILD LEAF CT	50	Tar-Chip	0.03	18
WILD PLUM DR	60	Asphalt	0.53	20
WILD PLUM LN	36	Asphalt	0.69	18
WILD ROSE DR	50	Asphalt	0.21	20
WILEY FORD RD	0	Asphalt	0.15	12
WILL CIR	50	Asphalt	0.07	20
WILL DR	50	Tar-Chip	0.32	18
WILL WYATT CT	60	Asphalt	0.64	22
WILL WYATT LN	36	Tar-Chip	1.44	18
WILLARD BROWN RD	30	Tar-Chip	0.40	16
WILLIAM REED RD	30	Tar-Chip	0.54	12
WILLIAMS PL	60	Tar-Chip	0.12	18
WILLIAMS RD	30	Tar-Chip	0.51	12
WILLIS HOUSTON RD	30	Tar-Chip	0.70	14
WILLOW CREEK LN	50	Asphalt	0.17	20
WILLOW LN	60	Tar-Chip	0.11	18
WILLOW PT	50	Asphalt	0.22	20
WILSHIRE HEIGHTS DR	50	Asphalt	0.38	20
WILSON CEMETERY RD	30	Tar-Chip	0.85	12
WILSON RD	30	Tar-Chip	2.36	16
WILSONS WAY	50	Tar-Chip	0.23	12
WINDING PL	60	Tar-Chip	0.06	16
WINDING WAY	50	Tar-Chip	0.34	14



## 2024 Cumberland County Road List

WINDSOR PT	50	Tar-Chip	0.08	20
WINDSOR RD	60	Tar-Chip	0.41	20
WINDSTONE LN	50	Tar-Chip	0.07	18
WINDSWEPT DR	30	Tar-Chip	0.25	10
WINNEBAGO DR	50	Tar-Chip	0.41	20
WINNINGHAM RD	50	Tar-Chip	1.35	20
WINSLOW LN	50	Tar-Chip	0.21	18
WINTERGREEN CT	50	Tar-Chip	0.06	14
WISTARBROOK DR	20	Tar-Chip	0.51	16
WITT RD	60	Tar-Chip	0.32	16
WOLF CREEK DR	14	Gravel	1.20	14
WOOD RIDGE LN	60	Tar-Chip	0.32	8
WOOD RIDGE RD	50	Tar-Chip	0.53	16
WOODACRES DR	50	Tar-Chip	0.30	16
WOODGATE DR	60	Tar-Chip	0.49	16
WOODGATE LN	60	Tar-Chip	0.07	10
WOODLAND CT	50	Asphalt	0.04	16
WOODLAND DR	50	Tar-Chip	0.20	16
WOODLAND TER	50	Asphalt	0.16	11
WOODLANDS CIR	50	Tar-Chip	1.06	16
WOODLAWN RD	40	Asphalt	0.78	20
WOODRIDGE CIR	50	Asphalt	0.25	16
WOODS DR	50	Tar-Chip	0.24	16
WOODWIND LN	60	Tar-Chip	0.19	16
WOODY CEMETERY RD	30	Tar-Chip	0.21	14
WREN CT	50	Tar-Chip	0.03	20
WYATT LN	50	Tar-Chip	1.30	20
WYCLIFF LN	50	Tar-Chip	0.07	20
YAKAMA CT	50	Tar-Chip	0.06	20
YAKAMA DR	50	Tar-Chip	0.45	20
YATASI TRL	50	Asphalt	0.16	18
YEEHAW LN	50	Tar-Chip	0.11	14
YELLOW CLIFF CREEK RD	40	Tar-Chip	0.56	20
YELLOW CREEK RD	50	Tar-Chip	0.07	18
YELLOW KNIFE DR	50	Tar-Chip	0.33	20
YELLOWDOG DR	50	Tar-Chip	0.11	18
YORK RD	36	Tar-Chip	1.77	14
YORK ST	50	Asphalt	0.18	20
YORKSHIRE TER	50	Tar-Chip	0.05	20
YOUNGSTOWN AVE	30	Tar-Chip	0.29	12
YUCATAN CIR	50	Tar-Chip	0.05	18
YUCATAN LN	50	Tar-Chip	0.16	18
YUCHI DR	50	Tar-Chip	0.32	20
YUMA DR	50	Tar-Chip	0.12	14
YUORK CT	50	Tar-Chip	0.08	16
YUORK DR	50	Tar-Chip	0.68	16
YURCH ACCESS	50	Tar-Chip	0.03	14
YURCH DR	50	Tar-Chip	0.57	14
ZUNI LN	50	Tar-Chip	0.38	20

**A RESOLUTION ALLOCATING FUNDING FOR RENOVATIONS TO THE FORMER COURTHOUSE**

**WHEREAS**, the former Courthouse building constructed in 1905, with an addition constructed in 1978, is listed on the National Register of Historic Places; and

**WHEREAS**, in September of 2022, a water leak led to the discovery of major structural damage in the large meeting room, and an inspection by a structural engineering firm confirmed the damage rendered the original 1905 section of the building dangerous and resulted in the need to close that section to the public; and

**WHEREAS**, the Cumberland County Board of Commissioners approved WJE Engineers & Architects, P.E. for needed demolition, roof repairs, windows, exterior work, and the rehabilitation of structural damage, with interior finish and renovation work to be handled by Upland Design Group; and

**WHEREAS**, bids were received on the bid package prepared by Upland Design Group, with the lowest and best bid being recommended by Upland Design Group in the amount of \$ \_\_\_\_\_.


**WHEREAS**, Speaker Sexton, Senator Bailey, and the State of Tennessee allocated a special grant of \$2,000,000 for repairs to the old Cumberland County Courthouse; and

**NOW, THEREFORE, BE IT RESOLVED**, the Cumberland County Board of Commissioners hereby expressly authorizes:

- A. Cumberland County Mayor Allen Foster be authorized to execute any formal agreements and related documents for the work bid by Upland Design Group, subject to approval by the County Attorney. The Mayor is further given the ability to initiate, oversee and complete the below listed project within the confines of the executed documents and parameters of this resolution.
- B. Funds are hereby allocated up to \$ \_\_\_\_\_ plus \$ \_\_\_\_\_ (fees to Upland Design Group) for interior finish and other renovation work.
- C. Funds are hereby allocated up to \$250,000 for Furniture, Fixtures, and Equipment.
- D. The first \$2,000,000 for the bid packages prepared by WJE Engineers & Architects, P.E. and Upland Design Group will be paid from the special grant funds allocated by the State of Tennessee, and any amount over will be taken from the debt service fund balance.

Be it further resolved, this resolution shall take effect immediately, public welfare requiring it.

Adopted this 16<sup>th</sup> day of January, 2024.

  
SPONSOR – COUNTY COMMISSIONER

\_\_\_\_\_  
APPROVE – COUNTY MAYOR

\_\_\_\_\_  
ATTEST – COUNTY CLERK

**Cumberland County, Tennessee  
General Fund**

To the Cumberland County Commission meeting in regular session this 16<sup>th</sup> day of January, 2024:

Whereas, the Register of Deeds has requested funding in the amount of \$6,500.00 for the purpose of improving and upgrading technology in the office, and

Whereas, revenues are designated and reserved for the purpose of improving and upgrading technology in the Register of Deeds office.

Therefore, be it resolved that the following budget amendment be adopted by the Cumberland County Commission:

**General Fund  
Register of Deeds**

Decrease:

101-34510	Restricted for Technology	\$6,500.00
-----------	---------------------------	------------

Increase Expenditures:

101-51600-709	Data Processing Equipment	\$6,500.00
---------------	---------------------------	------------

Sponsor: Greg Maxwell  
County Commissioner

Approval: \_\_\_\_\_  
County Mayor

Attest: \_\_\_\_\_  
County Clerk

Budget Committee Vote:

Ayes: 9 Nays: 0 Abstain: 0

Cumberland County, Tennessee

General Fund

To the Cumberland County Commission meeting in regular session this 16<sup>th</sup> day of January, 2024:

Whereas, the General Session Judge requested an additional two and half hours (2.5) per week for a forty (40) hour work week and move the Youth Service Director to a Q1 on the Salary Schedule during the FY 23-24 budget process, and

Whereas, the pay for the Youth Service Director would be \$52,583, and

Whereas, Judge Worley is unable to fill this position at the funded amount, and

Whereas, she is requesting that the Youth Service Director be paid at \$62,400

Whereas, the Budget Committee has considered the staffing request and favorably recommends the additional funding.

Therefore, be it resolved that the following budget amendment be adopted by the Cumberland County Commission:

Juvenile Court

Decrease Expenditures:

101-39000	Unassigned Fund Balance	\$11,354.00
-----------	-------------------------	-------------

Increase Expenditures:

101-53500-112	Youth Service Officers	\$ 9,817.00
101-53500-201	Social Security	\$ 751.00
101-53500-204	Retirement	<u>\$ 786.00</u>

Total		\$11,354.00
-------	--	-------------

Sponsor:

*Joe Sherrill by JJ*  
County Commissioner

Approval:

\_\_\_\_\_  
County Mayor

Attest:

\_\_\_\_\_  
County Clerk

Budget Committee Vote:  
Ayes: 9 Nays: 0 Abstain: 0

RESOLUTION # 01-2024-6

Cumberland County, Tennessee  
General Purpose School Fund

WHEREAS, the North Kids Club of Cumberland County Schools is the recipient of an American Rescue Plan Act Childcare Stabilization Fund subgrant from the Tennessee Dept. of Human Services Child Care Providers program to ensure the continuation of adequate childcare options amid the pandemic and,

WHEREAS, the North Kids Club is a before and after childcare program operated within the Cumberland County Schools budget and the grant requires a \$2,000 bonus for our 1 full-time employee and a \$2,000 bonus for our 2 part-time employee for retention. The remaining monies will be spent on allowable expenses such as equipment, supplies and storage solutions.

THEREFORE, be it resolved, by the Cumberland County Board of Education meeting on this 7th day of December, 2023, and by the Cumberland County Commission meeting on this 18<sup>th</sup> day of December 2023, that the following budget amendment be adopted:

---

ARPA – American Rescue Plan Act  
North Kids Club Grant

Increase Revenue:		
141.47401	Other Federal Revenue through State ARP	\$60,184.08
	Total Increase:	\$60,184.08

Increase Expenditures:		
141.72905.188	Support Services – Bonus Pay	\$ 4,000.00
141.72905.201	Support Services – Social Security	\$ 306.00
141.72905.204	Support Services – Retirement	\$ 165.00
141.72905.599	Support Services – Other Charges	\$55,713.08
	Total Increase:	\$60,184.08

SPONSORED BY:

Robert Safcho  
BOE Member

APPROVED BY:

Dean Lewis Bosta  
Chairman of the Board

ATTEST:

William F. Smith  
Director of Schools

Ayes: 9 Nays: 0 Abstain: 0

Sponsor: Phil  
County Commissioner

Approval: \_\_\_\_\_  
County Mayor

Attest: \_\_\_\_\_  
County Clerk

Budget Committee Vote: Ayes: 9 Nays: 0 Abstain: 0

## RESOLUTION # 01-2024-7

Cumberland County, Tennessee

General Purpose School Fund

WHEREAS the ISM State Grant for 2023-2024 required a revision to account for a change in needs and clean up.

THEREFORE, be it resolved, by the Cumberland County Board of Education meeting on this 7th day of December, 2023, and by the Cumberland County Commission meeting on this 16th day of January 2024, that the following budget be adopted:

Decrease expenditures:

141.71300.116.COES	Certified Teachers	\$135,500.00
141.71300.399.COES	Other Contracted Services	\$ 20,000.00
141.71300.730.COES	Vocational Instruction Equipment	\$ 2,398.00
141.71300.399.CCHS	Other Contracted Services	\$ 10,000.00
141.71300.730.CCHS	Vocational Instruction Equipment	\$ 18,294.00
141.76100.707.CCHS	Building Improvements	\$ 71,706.00
141.71300.116.BROWN	Certified Teachers	\$ 37,500.00
141.71300.399.BROWN	Other Contracted Services	\$ 20,000.00
141.71300.730.BROWN	Instructional Supplies & Materials	\$ 4,248.00
141.76100.707.BROWN	Building Improvements	\$ 43,252.00
141.71300.116.GMES	Certified Teachers	\$ 16,500.00
141.71300.399.GMES	Other Contracted Services	\$ 20,000.00
141.71300.730.GMES	Vocational instruction & Materials	\$ 4,646.00
141.71300.116.HOME	Certified Teachers	\$137,000.00
141.71300.399.HOME	Other Contracted Services	\$ 20,000.00
141.71300.116.NORTH	Certified Teachers	\$112,000.00
141.71300.399.NORTH	Other Contracted Services	\$ 20,000.00
141.71300.730.NORTH	Vocational Instruction & Materials	\$ 2,398.00
141.71300.399.PINEV	Other Contracted Services	\$ 4,000.00
141.71300.730.PINEV	Vocational Instruction & Materials	\$ 849.00

141.71300.116.PHILL	Certified Teachers	\$112,000.00
141.71300.399.PHILL	Other Contracted Services	\$ 20,000.00
141.71300.730.PHILL	Vocational Instruction Equipment	\$ 2,398.00
141.71300.116.SOUTH	Certified Teachers	\$112,000.00
141.71300.399.SOUTH	Other Contracted Services	\$ 20,000.00
141.71300.730.SOUTH	Vocational Equipment	\$ 4,248.00
141.71300.116.STONE	Certified Teachers	\$112,000.00
141.71300.399.STONE	Other Contracted Services	\$ 20,000.00
141.71300.730.STONE	Vocational Equipment	\$ 1,199.00
141.71300.730.SMHS	Vocational Equipment	\$ 18,294.00
141.71300.399.SMHS	Other Contracted Services	\$ 10,000.00
141.76100.706.SMHS	Building Construction	\$ 71,706.00

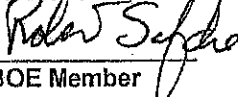
Total Decrease: \$1,204,136.00

Increase Expenditures:


141.72710.399.COES	Transportation	\$ 5,000.00
141.76100.399.COES	Other Contracted Services	\$ 15,000.00
141.76100.706.COES	Building Construction	\$137,898.00
141.76100.799.CCHS	Other Capital Outlay	\$ 100,000.00
141.72710.399.BROWN	Transportation	\$ 5,000.00
141.76100.399.BROWN	Other Contracted Services	\$ 15,000.00
141.76100.706.BROWN	Building Construction	\$ 80,000.00
141.76100.799.BROWN	Other Capital Outlay	\$ 5,000.00
141.72710.399.GMES	Transportation	\$ 5,000.00
141.76100.399.GMES	Other Contracted Services	\$ 15,000.00
141.76100.706.GMES	Building Construction	\$ 21,146.00
141.71300.730.HOME	Vocational Instruction Equipment	\$ 97,000.00

141.72710.399.HOME	Transportation	\$ 5,000.00
141.76100.399.HOME	Other Contracted Services	\$ 15,000.00
141.76100.707.HOME	Building Construction	\$ 40,000.00
141.72710.399.NORTH	Transportation	\$ 5,000.00
141.76100.399.NORTH	Other Contracted Services	\$ 15,000.00
141.76100.706.NORTH	Building Construction	\$ 114,398.00
141.71300.116.PINEV	Certified Teachers	\$ 849.00
141.72710.399.PINEV	Transportation	\$ 2,000.00
141.76100.399.PINEV	Other Contracted Services	\$ 2,000.00
141.72710.399.PHILL	Transportation	\$ 5,000.00
141.76100.399.PHILL	Other Contracted Services	\$ 15,000.00
141.76100.706.PHILL	Building Construction	\$114,398.00
141.72710.399.SOUTH	Transportation	\$ 5,000.00
141.76100.399.SOUTH	Other Contracted Services	\$ 15,000.00
141.76100.707.SOUTH	Building Improvements	\$116,248.00
141.72710.399.STONE	Transportation	\$ 5,000.00
141.76100.399.STONE	Other Contracted Services	\$ 15,000.00
141.76100.707.STONE	Building Improvements	\$113,199.00
141.76100.799.SMHS	Other Capital Outlay	\$ 100,000.00
Total Increase:		\$1,204,136.00

SPONSORED BY:

  
BOE Member

APPROVED BY:

  
Chairman of the Board



ATTEST:

William K. Scott  
Director of Schools

Ayes: 9 Nays: 0 Abstain:

Sponsor: Reese Stone County

Commissioner

Approval: \_\_\_\_\_

County Mayor

Attest: \_\_\_\_\_


County Clerk

\_\_\_\_\_

Budget Committee Vote: Ayes 9 Nays 0 Abstain 0

---

**1<sup>st</sup> District**  
Dewey Walker  
Sue York  
**2<sup>nd</sup> District**  
Nancy Hyder  
Tom Isham  
**3<sup>rd</sup> District**  
Rebecca Stone  
Darrell Threet  
**4<sup>th</sup> District**  
David Gibson  
Charles Selber  
**5<sup>th</sup> District**  
Jack Davis  
Terry Lowe



**6<sup>th</sup> District**  
Joe Sherrill  
Wendell Wilson  
**7<sup>th</sup> District**  
Mark Baldwin  
Jerry Cooper  
**8<sup>th</sup> District**  
Deborah Holbrook  
Greg Maxwell  
**9<sup>th</sup> District**  
Colleen Mall  
John Patterson, Jr  
**Commission Chairman**  
Mayor Allen Foster

## **Cumberland County Board of Commissioners**

2 N Main St | Suite 203 | Crossville, TN 38555

**December 28, 2023**

**TO:** County Commissioners, County Mayor, County Clerk, Media  
**FROM:** Josh Selby—Convener, Codes Director

**The Cumberland County Building Codes Board of Appeals will be meeting on Monday, January 8, 2024 at 4:30 pm in room 310 on the third floor of the old Cumberland County courthouse.**

### **AGENDA**

1. Call to Order
2. Opportunity for Public Comment
3. Introductions
4. Elect Officers
5. Discussion
6. Old Business, if any
7. New Business, if any
8. Adjournment


### **BOARD OF APPEALS:**

John Stubbs  
Ricky Smith  
Carl Deskins  
Mark Norrod  
Sam McAdoo

---

Josh Selby, Secretary

**1<sup>st</sup> District**  
Dewey Walker  
Sue York  
**2<sup>nd</sup> District**  
Tom Isham  
Nancy Hyder  
**3<sup>rd</sup> District**  
Rebecca Stone  
Darrell Threet  
**4<sup>th</sup> District**  
David Gibson  
Charles Seiber  
**5<sup>th</sup> District**  
Jack Davis  
Terry Lowe



**6<sup>th</sup> District**  
Wendell Wilson  
Joe Sherrill  
**7<sup>th</sup> District**  
Mark Baldwin  
Jerry Cooper  
**8<sup>th</sup> District**  
Greg Maxwell  
Deborah  
Holbrook  
**9<sup>th</sup> District**  
Colleen Mall  
John  
Patterson, Jr

## CUMBERLAND COUNTY BOARD OF COMMISSIONERS

2 N Main St | Suite 203 | Crossville, TN 38555

**TO:** County Commissioners, County Mayor, County Clerk, Media  
**FROM:** Deborah Holbrook - Delinquent Tax Committee Chair

**The Delinquent Tax Committee will be meeting on Tuesday, January 16, 2024  
at 5:00 pm in Plateau Conference Room (Rm 130) of the Art Circle Public  
Library.**

### AGENDA


1. Call to Order
2. Approval of December Minutes
3. Public Comment
4. Tonya Hinch – 15 Avalon Rd./103D C 75.00
5. Webb Family Living Trust – 18 Lundy Lane/900 E 52.00
6. Brian & Dani Gellatly -4037 Sioux Rd/150J G 14.00
7. Personality Design- 104 Liverpool Circle/90F G 2.00  
445 Beachwood Dr/103D C 77.00  
509 Wimberly Rd/104A D 15.00
8. Jeff & Lindsey Armes -11 Cole Ct/90D E 4.00
9. Old Business
10. New Business
11. Adjournment

### **DELINQUENT TAX COMMITTEE MEMBERS:**

Allen Foster | Mayor  
Dewey Walker | 1st District  
Deborah Holbrook | 8<sup>th</sup> District

Darrell Threet | 3<sup>rd</sup> District  
Colleen Mall | 9<sup>th</sup> District

**1<sup>st</sup> District**  
Dewey Walker  
Sue York  
**2<sup>nd</sup> District**  
Nancy Hyder  
Tom Isham  
**3<sup>rd</sup> District**  
Rebecca Stone  
Darrell Threet  
**4<sup>th</sup> District**  
David Gibson  
Charles Seiber  
**5<sup>th</sup> District**  
Jack Davis  
Terry Lowe



**6<sup>th</sup> District**  
Joe Sherrill  
Wendell Wilson  
**7<sup>th</sup> District**  
Mark Baldwin  
Jerry Cooper  
**8<sup>th</sup> District**  
Deborah Holbrook  
Greg Maxwell  
**9<sup>th</sup> District**  
Colleen Mall  
John Patterson, Jr  
**Commission Chairman**  
Mayor Allen Foster

## Cumberland County Board of Commissioners

2 N Main St | Suite 203 | Crossville, TN 38555

January 5, 2024

**TO:** County Commissioners, County Mayor, County Clerk, News Media

**FROM:** Nancy Hyder—Health and Safety Standards Chair

**The Health and Safety Standards Board will be meeting Wednesday, January 17, 2023 at 3 pm in Room 310 on the third floor of the old Cumberland County Courthouse.**

### AGENDA

1. Call to Order
2. Approval of Minutes
3. Opportunity for Public Comment on Agenda
4. Updates:
  - a. Legion Rd
  - b. Sparta Hwy
  - c. Halstead Dr
  - d. Pomona Rd
  - e. Andrews Ln
5. Old/New Business, if any
6. Adjournment

### **HEALTH AND SAFETY STANDARDS BOARD:**

Nancy Hyder, *Chair*, 2<sup>nd</sup> district  
Tom Isham, 2<sup>nd</sup> district  
Craig Clark, *Vice-Chair*  
Sheryl Webb  
Richard Bringenberg

**RECEIVED**  
1.5.24

**MINUTES**  
**Budget Committee**  
**Of**  
**Cumberland County, Tennessee**

**Meeting Held**  
**At the**  
**Courthouse Small Courtroom**

**December 5, 2023**

**Members Present:**

Greg Maxwell  
Jack Davis  
Jerry Cooper  
Rebecca Stone  
Joe Sherrill  
Sue York  
Charles Seiber  
Nancy Hyder  
John Patterson

**CALL TO ORDER**

Chairman Hyder called the meeting to order at 4:30 P.M. and the following business was conducted:

**APPROVAL OF MINUTES**

After review of minutes of the November 7, 2023 meeting, Commissioner Seiber made a motion to approve as presented. Commissioner Cooper seconded the motion, it carried by voice vote.

**BUDGET AMENDMENTS**  
**&**  
**OTHER FINANCIAL MATTERS**

The following budget amendments were presented to the committee for consideration:

**Resolution # 12-2023-12**  
General Fund  
County Clerk  
Amount: \$26,700.00  
Motions: Stone  
Seconded: Seiber  
Motion carried by voice vote.  
Vote count 9Y-0N-0A.

**Resolution # 12-2023-11**

General Fund

Codes Compliance

Amount: \$24,000.00

Motioner: Sherrill

Seconder: Seiber

Motion carried by voice vote.

Vote count 9Y-0N-0A.

**Resolution # 12-2023-10**

General Fund

Health Department

Amount: \$7,500.00

Motioner: Seiber

Seconder: Davis

Motion carried by voice vote.

Vote count 9Y-0N-0A.

**Resolution #12-2023-9**

Drug Fund

Amount: \$11,000.00

Motioner: Cooper

Seconder: Stone

Motion carried by voice vote.

Vote count 9Y-0N-0A

Brenda King, a representative of the Cumberland Homesteads Tower Association informed the committee that the original grant of \$100,000 that was a sixty (60), forty (40) match had not been approved. However, the Cumberland Homesteads Tower Association has applied for another grant in the amount of \$100,000 and did not require any match. Th CHTA has been awarded this grant. During the discussion, Ms. King re informed members of the committee that the tower was in need of improvements to the roof and windows. She also stated that the estimates for the repairs were going to cost around \$180,000.

Ms. King reminded members of the committee that during the fiscal year 2023-2024 budget, that the CHTA had requested funding in the amount of \$40,000. During the fiscal year 2023-2024 the Cumberland County Commission approved \$20,000 in funding contingent upon the approval of the grant, and a \$20,000 contribution by the CHTA.

As the discussion continued, Ms. King requested that CHTA retain the original \$20,000 approved in the fiscal year 2023-2024 budget and additional funding of \$40,000.00 to help offset the expenditures. She also advised the committee that the CHTA will contribute \$20,000 to help with the expenses.

Commissioner Stone made a motion that the CHTA retain the original \$20,000 match budgeted in fiscal year 2023-2024 and receive and additional contribution not to exceed \$40,000. Commissioner Sherrill seconded the motion, it passed by voice vote.

## **FINANCIAL REPORTS**

Jennifer Turner, Deputy Finance Director presented the committee with data on Local Option Sales Tax, EMS Collections, Prisoner Boarding and Hotel Mote Tax. The committee also received information on fuel usage.

## **OTHER BUSINESS**

Commissioner York requested that meeting room be equipped with microphones. Mayor Foster advised the committee that he would add the microphones to the furniture, fixture and equipment list for the renovation.

## **ADJOURNMENT**

With no further budget matters to review, Commissioner Seiber made a motion to adjourn. Commissioner Davis seconded the motion, it carried by voice vote. The meeting adjourned at 5:22 P.M.