

DELINQUENT TAX PROPERTIES

MAP NO:	GROUP NO:	PARCEL NO:	ADDRESS	TAXES OWED
91P	A	4.00	LAURELWOOD DR 109	\$ 1,239.77
91P	A	26.00	HEDGEWOOD LN 112	\$ 1,134.27
91P	B	10.00	SCHACKLETT TERR 24	\$ 1,295.87
91P	B	25.00	LAURELWOOD DR 110	\$ 1,134.41
91P	B	34.00	LAURELWOOD DR 128	\$ 1,242.77
91P	B	36.00	LAURELWOOD DR 132	\$ 1,130.27
91P	B	43.00	WIMBERLY RD 342	\$ 777.90
91P	B	45.00	WIMBERLY RD 346	\$ 777.90
91P	B	48.00	WIMBERLY RD 352	\$ 850.49
91P	C	5.00	WIMBERLY RD 357	\$ 844.51
91P	C	7.00	WIMBERLY RD 353	\$ 476.47
91P	C	29.00	CRESTWOOD DR 128	\$ 774.90
91P	C	34.00	CRESTWOOD DR 136	\$ 777.90
91P	D	12.00	KIPLING DR 106	\$ 777.90
91P	D	42.00	KIPLING DR 146	\$ 777.90
91P	E	11.00	SHALLOWFORD CIR 32	\$ 777.90
91P	E	12.00	SHALLOWFORD CIR 34	\$ 844.36
91P	E	22.00	SHALLOWFORD CIR 19	\$ 777.90
91P	E	24.00	SHALLOWFORD CIR 15	\$ 531.46
91P	E	25.00	SHALLOWFORD CIR 13	\$ 777.90
91P	F	15.00	PRIGMORE LN 22	\$ 850.49
91P	F	19.00	PRIGMORE LN 30	\$ 777.90
91P	F	30.00	LOCKSLEY CT 21	\$ 777.90
91P	F	32.00	LOCKSLEY CT 17	\$ 777.90
91P	G	10.00	WINDSOR RD 174	\$ 1,359.43
91P	G	14.00	WANFORD WAY DR 108	\$ 853.49
91P	H	4.00	WIMBERLY DR 394	\$ 417.46
91P	H	11.00	FOSTER TERR 20	\$ 476.47
91P	J	6.00	WIMBERLY RD 374	\$ 774.92
91P	J	8.00	WIMBERLY RD 378	\$ 777.90
91P	J	10.00	WIMBERLY RD 382	\$ 777.90
91P	J	13.00	ARCADIA WAY 159	\$ 931.43
91P	J	15.00	STOCKTON PLAZA 10	\$ 777.90
91P	J	17.00	STOCKTON PLAZA 12	\$ 777.90
91P	J	19.00	STOCKTON PLAZA 14	\$ 777.90
91P	J	22.00	STOCKTON PLAZA 17	\$ 777.90
91P	J	32.00	STOCKTON PLAZA 26	\$ 1,010.55
91P	J	34.00	STOCKTON PLAZA 28	\$ 777.90
91P	K	10.00	ARCADIA WAY 131	\$ 531.46
91P	K	17.00	RAVENWOOD CT 10	\$ 850.49
91P	K	26.00	RAVENWOOD CT 25	\$ 777.90
91P	K	28.00	RAVENWOOD CT 21	\$ 777.90
91P	K	40.00	THORNHILL LN 120	\$ 1,077.71
91P	L	2.00	ARCADIA WAY 104	\$ 844.49
91P	L	7.00	ARCADIA WAY 114	\$ 777.90
91P	L	14.00	ARCADIA WAY 128	\$ 1,705.49
91P	L	15.00	ARCADIA WAY 130	\$ 861.00
91O	A	2.00	WANFORD WAY DR 137	\$ 847.49
91O	A	11.00	WANFORD WAYDR 115	\$ 934.43

91O	A	27.00	PRIGMORE LN 35	\$	777.90
91O	B	13.00	RAMSBURG CT 28	\$	847.49
91O	B	16.00	RAMSBURG CT 34	\$	847.49
91O	B	25.00	RAMSBURG CT 19	\$	847.49
91O	B	37.00	WANFORD WAY DR 159	\$	847.51
91O	C	7.00	WANDFORD WAY DR 160	\$	476.47
91O	C	18.00	KNIGHT CT 66	\$	777.90
91O	C	19.00	KNIGHT CT 68	\$	777.90
91O	C	25.00	KNIGHT CT 80	\$	779.52
91O	D	2.00	KNIGHT LANE 36	\$	777.90
91O	D	4.00	KNIGHT LANE 40	\$	777.90
91O	D	7.00	KNIGHT LANE 46	\$	777.90
91O	D	8.00	KNIGHT LANE 48	\$	777.90
91O	D	14.00	KNIGHT LANE 45	\$	777.90
91O	D	18.00	KNIGHT LANE 37	\$	850.49
91O	D	30.00	KNIGHT LANE 13	\$	713.02
91O	D	34.00	WANFORD WAY DR 174	\$	777.90
91J	A	25.00	WANFORD WAY DR 215	\$	777.90
91J	A	30.00	WANFORD CIR 16	\$	410.45
91J	A	37.00	WANFORD CIR 15	\$	773.39
91J	A	41.00	WINDSOR RD 235	\$	1,322.92
91J	A	46.00	WINDSOR RD 225	\$	1,356.41
91I	B	9.00	ROWEWOOD LN 121	\$	1,174.24
91I	C	6.00	TAVISTOCK LN 140	\$	777.90
91I	D	11.00	WYANDOTT CT 36	\$	841.36
91I	D	19.00	WYANDOTT CT 37	\$	847.49
91I	D	26.00	WOLCOTT CT 22	\$	531.46
91I	D	35.00	WOLCOTT CT 11	\$	850.49
91I	E	2.00	TROWBRIDGE PLAZA 52	\$	774.71
91I	E	7.00	TROWBRIDGE LN 32	\$	928.43
91I	E	8.00	TROWBRIDGE LN 34	\$	777.90
91I	E	18.00	TROWBRIDGE LN 33	\$	925.43
91I	E	21.00	KIPLING DR 147	\$	850.49
91I	E	22.00	KIPLING DR 145	\$	777.90
91I	E	24.00	KIPLING DR 141	\$	777.90
91I	E	28.00	KIPLING DR 133	\$	777.90
91I	E	32.00	KIPLING DR 125	\$	777.90
91I	E	34.00	KIPLING DR 121	\$	777.90
91I	E	42.00	KIPLING CT 13	\$	850.49
91I	F	15.00	CRESTWOOD DR 115	\$	417.46
91I	F	17.00	CRESTWOOD DR 109	\$	1,008.53
91I	F	19.00	CRESTWOOD CT 12	\$	410.45
91I	G	10.00	LAURELWOOD DR 129	\$	1,299.87
91I	G	15.00	HEDGEWOOD LN 109	\$	1,327.62
91H	A	11.00	BISHAPSGATE TERR 12	\$	777.90
91H	A	13.00	BISHAPSGATE TERR 16	\$	777.90
91H	A	14.00	BISHAPSGATE TERR 17	\$	777.90
91H	A	17.00	BISHAPSGATE TERR 13	\$	777.90
91H	A	19.00	ALDERGATE LN 111	\$	777.90
91H	A	21.00	ALDERGATE LN 105	\$	928.45
91H	A	25.00	NEWGATE RD 206	\$	777.90
91H	A	33.00	NEWGATE RD 222	\$	773.39
91H	A	36.00	NEWGATE RD 225	\$	850.49
91H	B	4.00	CRESCENT PL 19	\$	777.90

91H	B	8.00	BERMOND CIR 104	\$	353.11
91H	C	4.00	PROSPECT PL 16	\$	928.43
91H	C	5.00	PROSPECT PL 18	\$	777.90
91H	C	6.00	PROSPECT PL 20	\$	777.90
91H	C	7.00	PROSPECT PL 22	\$	847.49
91H	C	11.00	PROSPECT PL 30	\$	838.36
91H	C	19.00	PROSPECT PL 17	\$	777.90
91H	C	21.00	PROSPECT PL 13	\$	850.49
91H	C	24.00	CRESCENT PL 18	\$	777.90
91H	C	30.00	CRESCENT PL 30	\$	777.90
91H	C	38.00	CRESCENT PL 33	\$	777.90
91H	C	39.00	CRESCENT PL 31	\$	777.90
91H	C	41.00	BERMOND CIR 119	\$	777.90
91H	D	1.00	CRESCENT PT 10	\$	1,008.53
91H	D	5.00	ALDERGATE LN 140	\$	1,014.53
91H	D	10.00	FAIRSTOCK LN 139	\$	850.49
91H	E	14.00	GOWER LN 29	\$	777.90
91H	E	16.00	GOWER LN 27	\$	777.90
91H	E	18.00	GOWER LN 23	\$	777.90
91B	A	1.00	WARWICKSHIRE DR 230	\$	1,292.87
91B	A	2.00	WARWICKSHIRE DR 228	\$	1,130.27
91B	A	3.00	WARWICKSHIRE TERR 18	\$	850.51
91B	A	5.00	WARWICKSHIRE TERR 22	\$	850.49
91B	A	9.00	WARWICKSHIRE TERR 17	\$	850.49
91B	A	12.00	WARWICKSHIRE DR 236	\$	1,174.24
91B	A	19.00	ROCKY TOP TERR 16	\$	777.90
91B	A	20.00	ROCKY TOP TERR 18	\$	777.90
91B	A	21.00	ROCKY TOP TERR 20	\$	777.90
91B	A	25.00	ROCKY TOP TERR 28	\$	934.43
91B	A	27.00	ROCKY TOP TERR 32	\$	850.49
91B	A	29.00	ROCKY TOP TERR 36	\$	777.90
91B	A	30.00	ROCKY TOP TERR 35	\$	777.90
91B	A	33.00	ROCKY TOP TERR 29	\$	777.90
91B	A	37.00	ROCKY TOP TERR 23	\$	524.45
91B	B	9.00	COMPOSTELLA PLAZA 16	\$	847.49
91B	B	14.00	COMPOSTELLA PLAZA 23	\$	777.90
91B	B	20.00	COMPOSTELLA PLAZA 13	\$	777.90
91B	B	21.00	COMPOSTELLA PLAZA 11	\$	705.79
91B	C	12.00	GLENCOVE CT 29	\$	777.90
91B	C	14.00	GLENCOVE CT 25	\$	777.90
91B	C	15.00	GLENCOVE CT 23	\$	777.90
91B	C	18.00	GLENCOVE CT 17	\$	777.90
91B	C	22.00	WALLINGFORD LN 129	\$	777.90
91B	C	27.00	PARLIAMENT TERR 18	\$	410.45
91B	C	29.00	PARLIAMENT TERR 22	\$	777.90
91B	C	34.00	PARLIAMENT TERR 27	\$	777.90
91B	C	39.00	PARLIAMENT TERR 19	\$	777.90
91A	A	1.00	WARWICKSHIRE DR 157	\$	446.79
91A	A	2.00	WARWICKSHIRE DR 155	\$	1,248.05
91A	A	6.00	WARWICKSHIRE DR 147	\$	1,477.19
91A	A	7.00	WARWICKSHIRE DR 145	\$	1,130.27
91A	A	9.00	WARWICKSHIRE DR 141	\$	1,130.27
91A	A	22.00	WARWICKSHIRE DR 109	\$	1,195.67
91A	A	30.00	BANBURY LN 114	\$	597.95
91A	B	1.00	BANBURY LN 130	\$	1,130.27

91A	B	9.00	BANBURY LN 146	\$	1,242.77
91A	B	20.00	NEWCASTLE LN 124	\$	1,207.84
91A	B	21.00	NEWCASTLE LN 126	\$	1,239.77
91A	B	29.00	WARWICKSHIRE DR 187	\$	1,130.27
91A	B	32.00	WARWICKSHIRE DR 181	\$	1,362.41
91A	B	36.00	WARWICKSHIRE DR 173	\$	1,130.27
91A	C	9.00	NEWCASTLE LN 121	\$	1,134.41
91A	D	6.00	STAFFORDSHIRE CT 12	\$	1,060.37
91A	D	8.00	STAFFORDSHIRE CT 16	\$	1,010.96
91A	D	12.00	STAFFORDSHIRE CT 23	\$	1,010.96
91A	D	15.00	STAFFORDSHIRE CT 19	\$	1,060.37
91A	D	17.00	STAFFORDSHIRE CT 15	\$	1,198.67
91A	D	20.00	STAFFORDSHIRE LN 126	\$	1,152.17
91A	D	32.00	WARWICKSHIRE DR 239	\$	1,239.94
91A	D	36.00	WARWICKSHIRE DR 231	\$	1,141.44
91A	D	41.00	WARWICKSHIRE DR 221	\$	1,130.27
91A	E	2.00	CAVALIER TERR 53	\$	777.90
91A	E	11.00	NOTTAWAY TERR 14	\$	1,060.37
91A	E	21.00	NOTTAWAY TERR 19	\$	1,060.37
91A	E	26.00	WARWICKSHIRE DR 216	\$	1,130.27
91A	E	27.00	WARWICKSHIRE DR 218	\$	597.95
91A	E	29.00	WARWICKSHIRE DR 222	\$	1,245.77
91A	E	34.00	SPOTSWOOD PT 20	\$	1,057.37
91A	E	35.00	SPOTSWOOD PT 22	\$	1,166.74
91A	E	38.00	SPOTSWOOD PT 28	\$	1,086.17
91A	E	49.00	SPOTSWOOD PT 15	\$	1,060.37
91A	F	24.00	CAVALIER LN 23	\$	777.90
91A	G	7.00	SOUTHERDOWN PT 19	\$	850.49
91A	G	9.00	SOUTHERDOWN PT 15	\$	777.90
91A	G	12.00	SOUTHERDOWN CT 15	\$	777.90
91A	G	15.00	WARWICKSHIRE DR 188	\$	1,127.27
91A	G	16.00	WARWICKSHIRE DR 190	\$	597.95
91A	G	21.00	NEWCASTLE LN 204	\$	777.90
91A	G	22.00	NEWCASTLE LN 206	\$	553.93
91A	G	26.00	NEWCASTLE LN 216	\$	853.49
91A	G	28.00	NEWCASTLE LN 220	\$	777.90
91A	G	30.00	NEWCASTLE LN 221	\$	777.90
91A	H	3.00	SOUTHERDOWN CT 35	\$	788.63
91A	H	11.00	SOUTHERDOWN PT 22	\$	777.90
91A	H	12.00	SOUTHERDOWN PT 24	\$	538.47
91A	H	13.00	SOUTHERDOWN PT 26	\$	777.90
91A	H	16.00	SOUTHERDOWN PT 32	\$	498.37
91A	H	17.00	SOUTHERDOWN PT 34	\$	777.90
91A	J	1.00	NUNEATON TERR 41	\$	777.90
91A	J	4.00	NUNEATON TERR 35	\$	777.90
91A	J	21.00	SOUTHERDOWN CT12	\$	777.90
91A	J	22.00	SOUTHERDOWN CT 14	\$	777.90
91A	K	2.00	JARROW CT 10	\$	777.90
91A	K	10.00	JARROW LN 128	\$	777.90
91A	K	11.00	JARROW LN 130	\$	777.90
91A	K	13.00	JARROW LN 134	\$	850.49
91A	K	20.00	NUNEATON TERR 26	\$	777.90
91A	K	27.00	NUNEATON TERR 42	\$	847.49
91A	L	7.00	JARROW LN 143	\$	777.90
91A	L	14.00	JARROW LN 125	\$	417.46

91A	L	16.00	JARROW LN 119	\$	777.90
91A	L	17.00	JARROW LN 117	\$	777.90
91A	L	18.00	JARROW LN 115	\$	777.90
91A	M	1.00	SNOWDON PT 29	\$	925.43
91A	M	4.00	SNOWDON PT 23	\$	531.46
91A	M	13.00	JARROW LN 104	\$	774.00
91A	M	16.00	JARROW LN 112	\$	774.90
91A	M	23.00	ALLOWAY CT 17	\$	780.90
900	A	14.00	LAMBETH CT 28	\$	1,145.44
900	A	25.00	HAMMERSMITH RD 254	\$	849.66
900	A	33.00	MANCHESTER RD 248	\$	848.30
900	A	35.00	MANCHESTER RD 252	\$	849.66
900	A	37.00	MANCHESTER RD 258	\$	849.66
900	A	40.00	MANCHESTER RD 266	\$	849.66
900	B	1.00	GLASTONBURY CT 43	\$	849.66
900	B	3.00	GLASTONBURY CT 39	\$	914.92
900	B	6.00	GLASTONBURY CT 33	\$	920.90
900	B	8.00	GLASTONBURY CT 29	\$	849.66
900	B	13.00	GLASTONBURY CT 17	\$	849.66
900	B	20.00	ELIZABETH DR 116	\$	410.45
900	B	33.00	FLAMBOROUGH CT 14	\$	849.66
900	B	38.00	FLAMBOROUGH CT 24	\$	849.66
900	B	39.00	FLAMBOROUGH CT 28	\$	849.66
900	C	10.00	DONNBROOK DR 116	\$	849.66
900	C	12.00	MARMADUKE DR 252	\$	1,118.22
900	C	13.00	DONNBROOK DR 122	\$	849.66
900	C	14.00	DONNBROOK DR 124	\$	849.66
900	C	19.00	DONNBROOK DR 134	\$	917.90
900	C	45.00	ELIZABETH DR 105	\$	914.90
900	D	2.00	CHRISTOPHER LN 104	\$	619.53
900	D	9.00	CHRISTOPHER CIR 18	\$	997.04
900	D	14.00	CHRISTOPHER CIR 28	\$	846.66
900	D	16.00	CHRISTOPHER CIR 32	\$	849.66
900	D	18.00	CHRISTOPHER CIR 36	\$	849.66
900	D	29.00	DERBYSHIRE LN 159	\$	638.20
900	D	32.00	DERBYSHIRE LN 151	\$	997.04
900	D	36.00	DERBYSHIRE LN 143	\$	476.47
900	D	42.00	DERBYSHIRE LN 131	\$	849.66
900	D	46.00	DERBYSHIRE LN 123	\$	849.66
900	D	47.00	DERBYSHIRE LN 119	\$	1,075.34
900	E	2.00	CHRISTOPHER LN 153	\$	1,179.68
900	E	2.00	CHRISTOPHER LN 115	\$	1,003.16
900	E	24.00	CHRISTOPHER LN 109	\$	1,058.78
900	E	28.00	MARMADUKE DR 135	\$	1,355.62
900	E	30.00	MARMADUKE DR 131	\$	1,199.40
900	E	33.00	MANCHESTER RD 285	\$	849.66
900	E	36.00	MANCHESTER RD 279	\$	417.46
900	E	41.00	MANCHESTER RD 269	\$	476.47
900	E	44.00	MANCHESTER RD 263	\$	914.90
900	E	48.00	MANCHESTER RD 255	\$	531.46
900	E	52.00	LUNDY LN 18	\$	849.66
900	F	6.00	HAMPSTEAD CT 31	\$	849.66
900	F	10.00	HAMPSTEAD CT 25	\$	920.90
900	F	19.00	MANCHESTER RD 282	\$	469.46
900	F	20.00	MANCHESTER RD 284	\$	994.04

90O	F	21.00	MANCHESTER RD 286	\$	849.66
90O	F	22.00	MANCHESTER RD 288	\$	916.28
90O	F	25.00	MARMADUKE DR 123	\$	1,161.10
90O	F	26.00	MARMADUKE DR 121	\$	1,161.10
90O	F	27.00	MARMADUKE DR 119	\$	1,161.10
90O	F	28.00	MARMADUKE DR 117	\$	1,267.15
90O	F	29.00	MARMADUKE DR 115	\$	1,270.15
90O	F	31.00	MARMADUKE DR 111	\$	1,273.15
90O	F	33.00	MARMADUKE DR 107	\$	1,273.17
90O	F	54.00	GRASMERE CT 21	\$	849.66
90O	F	57.00	GRASMERE CT 15	\$	417.46
90O	G	7.00	MARMADUKE DR 242	\$	1,331.43
90O	G	11.00	MARMADUKE DR 250	\$	1,118.22
90O	G	14.00	MARMADUKE DR 256	\$	1,118.22
90O	G	20.00	MARMADUKE DR 308	\$	1,221.44
90O	G	22.00	MARMADUKE DR 312	\$	1,050.29
90N	A	3.00	HAMMERSMITH RD 242	\$	1,342.83
90N	A	35.00	MANCHESTER RD 252	\$	849.66
90N	A	38.00	MANCHESTER RD 262	\$	849.66
90N	A	40.00	MANCHESTER RD 266	\$	849.66
90N	B	1.00	MANCHESTER RD 245	\$	849.66
90N	B	5.00	OLDHAM LN 18	\$	920.90
90N	B	12.00	OLDHAM CT 64	\$	849.66
90N	C	6.00	CARRICK LN 143	\$	849.66
90N	C	24.00	CARRICK LN 106	\$	917.92
90N	C	41.00	CARRICK LN 140	\$	476.47
90N	D	3.00	CALDERWOOD CIR 69	\$	1,239.99
90N	F	2.00	LENNOX LN 104	\$	849.66
90N	F	5.00	LENNOX LN 110	\$	531.46
90N	F	7.00	LENNOX LN 114	\$	410.45
90N	F	8.00	LENNOX CT 19	\$	849.66
90N	G	2.00	LENNOX CT 18	\$	920.90
90N	G	3.00	LENNOX CT 20	\$	914.90
90N	G	11.00	LENNOX CT 36	\$	849.66
90N	G	19.00	LENNOX LN 115	\$	849.66
90N	G	24.00	LENNOX LN 105	\$	849.66
90N	H	5.00	HARDWICK PL 20	\$	920.90
90N	H	33.00	HARDWICK PL 15	\$	1,245.95
90M	D	57.00	KING JOHN LN 27	\$	849.66
90L	C	32.00	WALSINGHAM LN 152	\$	1,195.47
90L	C	33.00	WALSINGHAM LN 154	\$	1,195.47
90L	E	12.00	TOTTENHAM CIR 14	\$	1,195.47
90L	E	14.00	TOTTENHAM CIR 18	\$	1,255.60
90L	E	16.00	TOTTENHAM CIR 22	\$	1,219.12
90L	F	10.00	TAUNTON CT 25	\$	1,358.62
90L	F	19.00	HAWES CIR 162	\$	1,431.99
90L	F	26.00	WALSHINGHAM LN 149	\$	671.75
90L	F	27.00	WALSINGHAM LN 147	\$	1,307.52
90L	F	29.00	WALSINGHAM LN 143	\$	1,171.17
90L	H	14.00	KNOLLWOOD LN 121	\$	1,270.15
90L	H	22.00	KNOLLWOOD LN 105	\$	1,267.15
90L	J	32.00	DALEFIELD CT 15	\$	1,442.05
90L	J	40.00	HAWES CIR 177	\$	1,317.10
90K	A	31.00	MANCHESTER RD 178	\$	1,298.70
90K	A	35.00	HARLECH CT 14	\$	476.47

90K	A	45.00	HARLECH LN 149	\$	524.45
90K	A	55.00	HARLECH LN 129	\$	417.46
90K	A	56.00	HARLECH LN 127	\$	1,000.04
90K	A	61.00	HARLECH LN 117	\$	914.90
90K	A	64.00	HARLECH LN 111	\$	849.66
90K	A	67.00	HARLECH LN 104	\$	1,078.34
90K	B	4.00	MANCHESTER RD 225	\$	1,478.19
90K	B	5.00	MANCHESTER RD 223	\$	1,358.62
90K	B	9.00	MANCHESTER RD 217	\$	1,409.86
90K	B	15.00	MANCHESTER RD 205	\$	908.32
90K	B	17.00	MANCHESTER RD 201	\$	1,180.82
90K	B	47.00	ENGLAND TERR 16	\$	1,137.16
90K	B	52.00	ENGLAND TERR 21	\$	1,161.02
90K	B	55.00	ENGLAND TERR 17	\$	1,061.02
90K	C	14.00	MANCHESTER RD 206	\$	1,040.05
90K	C	25.00	LLOYD CT 38	\$	849.66
90K	C	26.00	LLOYD CT 40	\$	849.66
90K	D	4.00	LLOYD CT 35	\$	849.66
90K	D	6.00	LLOYD CT 31	\$	994.04
90K	D	9.00	LLOYD CT 25	\$	909.07
90K	D	14.00	LLOYD CT 15	\$	857.28
90K	D	20.00	SHOPSMITH RD 143	\$	406.70
90K	D	21.00	SHOPSMITH RD 141	\$	849.66
90K	D	23.00	SHOPSMITH RD 137	\$	476.47
90K	D	26.00	SHOPSMITH RD 131	\$	849.66
90K	D	28.00	SHOPSMITH RD 127	\$	849.66
90K	D	29.00	SHOPSMITH RD 125	\$	849.66
90K	E	41.00	OTTERBURN LN 111	\$	849.66
90K	E	42.00	OTTERBURN LN 109	\$	849.66
90K	E	45.00	OTTERBURN LN 103	\$	531.46
90K	F	26.00	BEACHWOOD DR 181	\$	1,330.07
90K	F	28.00	BEACHWOOD DR 177	\$	1,256.84
90K	G	24.00	CLERKENWELL PL 36	\$	849.66
90K	G	27.00	CLERKENWELL PL 35	\$	849.66
90K	G	32.00	CLERKENWELL PL 25	\$	849.66
90K	G	33.00	CLERKENWELL PL 23	\$	782.22
90K	G	36.00	CLERKENWELL PL 17	\$	849.66
90J	A	7.00	PEEBLES CIR 37	\$	1,361.76
90J	A	8.00	HAMMERSMITH RD 154	\$	1,361.76
90J	A	22.00	MARMADUKE DR 110	\$	1,364.76
90J	A	43.00	MARMADUKE DR 152	\$	1,112.52
90J	A	49.00	MARMADUKE DR 208	\$	1,142.52
90J	B	19.00	HAMMERSMITH RD 125	\$	1,336.83
90J	B	23.00	LEINSTER LN 160	\$	846.66
90J	B	32.00	LEINSTER LN 178	\$	463.85
90J	C	1.00	SHOPSMITH RD 102	\$	1,500.67
90J	C	6.00	SHOPSMITH RD 116	\$	417.46
90J	C	13.00	SHOPSMITH RD 130	\$	849.66
90J	C	15.00	SHOPSMITH RD 134	\$	849.66
90J	C	18.00	SHOPSMITH RD 140	\$	531.46
90J	C	19.00	SHOPSMITH RD 142	\$	920.90
90J	C	26.00	MANCHESTER RD 228	\$	1,195.47
90J	C	47.00	HAMMERSMITH RD 209	\$	572.36
90H	A	5.00	STIRLINGSHIRE DR 115	\$	417.46
90H	A	7.00	STIRLINGSHIRE DR 111	\$	1,075.34

90H	A	8.00	STIRLINGSHIRE DR 109	\$	1,075.34
90H	B	11.00	BLACKBURN CT 12	\$	849.66
90H	B	26.00	BLACKBURN DR 145	\$	846.66
90H	B	53.00	STIRLINGSHIRE DR 118	\$	1,497.67
90H	C	2.00	PICCADILLY CT 10	\$	849.66
90H	C	3.00	PICCIDILLY CT 12	\$	849.66
90H	C	9.00	PICCADILLY CT 24	\$	917.90
90H	C	22.00	PICCADILLY LN 170	\$	849.66
90H	C	35.00	PICCADILLY LN 165	\$	849.66
90H	C	39.00	PICCADILLY LN 157	\$	849.66
90H	C	44.00	PICCADILLY LN 147	\$	997.04
90H	D	26.00	PICCADILLY LN 126	\$	1,361.76
90H	D	31.00	PICCADILLY LN 138	\$	413.71
90H	D	38.00	PICCADILLY LN 152	\$	849.66
90H	F	15.00	ROMNEY LN 109	\$	410.45
90H	G	34.00	PEEBLES CIR 136	\$	941.97
90H	H	3.00	PEEBLES CIR 14	\$	849.66
90H	H	18.00	PEEBLES CIR 26	\$	1,078.34
90H	H	24.00	PEEBLES CIR 38	\$	1,000.04
90H	H	26.00	PEEBLES CIR 42	\$	917.90
90H	H	30.00	PEEBLES CIR 50	\$	914.90
90H	H	33.00	PEEBLES CIR 56	\$	914.90
90H	H	42.00	PEEBLES RD 139	\$	914.90
90H	J	10.00	PEEBLES CIR 27	\$	1,075.34
90G	B	2.00	CHISWICK DR 147	\$	914.90
90G	B	5.00	CHISWICK DR 141	\$	849.66
90G	B	7.00	CHISWICK DR 137	\$	849.66
90G	B	14.00	CHISWICK DR 119	\$	849.66
90G	B	21.00	CHISWICK DR 103	\$	1,472.39
90G	B	24.00	BLACKBURN DR 104	\$	848.28
90G	B	27.00	BLACKBURN DR 110	\$	849.66
90G	B	31.00	BLACKBURN DR 118	\$	849.66
90G	C	5.00	CHESHIRE DR 126	\$	846.66
90G	E	1.00	ST GEORGE DR 362	\$	1,244.72
90G	E	6.00	ST GEORGE DR 372	\$	1,176.06
90G	E	20.00	ST GEORGE DR 406	\$	638.20
90G	E	24.00	ST GEORGE DR 414	\$	556.27
90G	E	37.00	HAMMERSMITH RD 128	\$	514.74
90F	A	30.00	LEINSTER LN 130	\$	1,075.34
90F	A	37.00	LEINSTER LN 144	\$	927.87
90F	A	39.00	LEINSTER LN 148	\$	849.66
90F	A	49.00	DUNSBY CT 16	\$	846.66
90F	A	51.00	DUNSBY CT 19	\$	846.66
90F	A	54.00	DUNSBY CT 15	\$	849.66
90F	B	32.00	HUNTERWOOD CT 25	\$	521.75
90F	D	19.00	TORREY PINES LN 121	\$	531.46
90F	D	21.00	TORREY PINES LN 117	\$	992.78
90F	D	22.00	TORREY PINES LN 115	\$	1,061.02
90F	D	24.00	TORREY PINES LN 107	\$	1,061.02
90F	D	38.00	APPLEBY CT 18	\$	917.90
90F	G	2.00	LIVERPOOL CIR 104	\$	469.46
90F	G	19.00	LIVERPOOL CIR 138	\$	1,078.36
90F	G	21.00	LIVERPOOR CIR 142	\$	994.04
90F	G	36.00	FOLKSTONE RD 123	\$	476.47
90F	H	16.00	HARLECH LN 132	\$	917.90

90F	H	20.00	HARLECH LN 140	\$	1,075.34
90F	H	33.00	MARLBOND CT 35	\$	476.47
90F	H	36.00	MARLBOND CT 29	\$	849.66
90F	J	1.00	LEINSTER LN 183	\$	923.90
90F	J	7.00	LEINSTER LN 171	\$	849.66
90F	J	8.00	LEINSTER LN 169	\$	849.66
90F	J	18.00	LEINSTER LN 149	\$	849.66
90F	J	19.00	LEINSTER LN 147	\$	909.07
90F	J	27.00	MARLBOND CT 24	\$	849.66
90F	J	28.00	MARLBOND CT 26	\$	1,075.34
90F	J	33.00	MARLBOND CT 36	\$	849.66
90E	A	37.00	MEADOWOOD LN 21	\$	1,873.64
90E	D	19.00	CAMELFORD TERR 12	\$	1,414.71
90E	D	53.00	OTTERBURN LN 152	\$	914.90
90E	F	1.00	NEWGATE RD 219	\$	849.66
90E	F	7.00	NEWGATE RD	\$	849.66
90E	F	15.00	ALDERGATE CT 20	\$	849.66
90E	F	16.00	ALDERGATE CT 22	\$	476.47
90E	F	26.00	ALDERGATE CT 29	\$	849.66
90E	F	27.00	ALDERGATE CT 27	\$	849.66
90E	F	28.00	ALDERGATE CT 25	\$	849.66
90E	F	43.00	MALVERN RD	\$	1,073.42
90E	G	20.00	TAVISTOCK LN 121	\$	1,161.10
90E	G	34.00	ALDERGATE LN 112	\$	849.66
90E	G	38.00	ALDERGATE LN 104	\$	849.66
90E	H	16.00	NEWGATE RD 119	\$	849.66
90E	H	25.00	WALSINGHAM LN 115	\$	996.20
90E	H	27.00	WALSINGHAM CT 12	\$	410.45
90E	H	29.00	WALSINGHAM CT 15	\$	849.66
90D	A	5.00	ADLER LN 111	\$	849.66
90D	A	6.00	ADLER LN 109	\$	849.66
90D	A	14.00	BRAMBLETON DR 143	\$	1,735.11
90D	B	3.00	ADLER LN 116	\$	917.90
90D	B	7.00	ADLER LN 124	\$	849.66
90D	B	9.00	ADLER LN 128	\$	846.66
90D	D	1.00	WARWICKSHIRE DR 102	\$	1,909.85
90D	D	10.00	WARWICKSHIRE DR 120	\$	1,071.66
90D	D	20.00	HASTINGS CT 20	\$	846.66
90D	D	23.00	HASTINGS CT 17	\$	917.90
90D	D	29.00	WARWICKSHIRE DR 140	\$	1,330.07
90D	D	31.00	SNOWDON PT 18	\$	909.07
90D	E	4.00	COLE CT 11	\$	1,758.07
90D	E	5.00	COLE CT 15	\$	1,118.22
90D	E	33.00	BRACKENRIDGE LN 33	\$	1,240.02
90D	F	13.00	WESTCHESTER DR 341	\$	1,565.12
90D	F	16.00	WESTCHESTER DR 335	\$	1,274.39
90D	H	7.00	BRAMBLETON DR 1147	\$	1,438.05
90D	H	17.00	BRAMBLETON DR 134	\$	1,716.55
90C	B	12.00	SHERWOOD CIR 116	\$	1,581.58
90C	D	1.00	ST GEORGE DR 600	\$	1,224.92
90C	D	12.00	ST GEORGE DR 624	\$	1,321.35
90C	D	14.00	SUNDERLAND CIR 143	\$	849.66
90C	D	15.00	SUNDERLAND CIR 141	\$	849.66
90C	D	28.00	SUNDERLAND CIR 109	\$	997.04
90C	E	2.00	SUNDERLAND CIR 110	\$	476.47

90C	E	34.00	SUNDERLAND PL 25	\$	410.45
90B	A	14.00	ALBEMARLE CIR 250	\$	1,075.34
90B	A	27.00	ALBEMARLE CIR 276	\$	849.66
90B	A	52.00	KINGS DOWN DR 235	\$	590.94
90B	B	9.00	ALBEMARLE CIR 233	\$	1,248.57
90B	D	11.00	ALBEMARLE LN 154	\$	1,102.71
90B	E	7.00	DUBLIN LN 250	\$	489.95
90B	E	14.00	ALBEMARLE LN 124	\$	914.90
90B	E	19.00	ALBEMARLE LN 134	\$	417.46
90B	F	11.00	CASTLEBAR LN 124	\$	849.66
90B	F	20.00	ALBEMARLE LN	\$	849.66
90B	F	24.00	CHESHIRE DR 131	\$	849.66
90B	H	3.00	CAMBRIDGE LN 127	\$	849.66
90B	H	6.00	CAMBRIDGE LN 121	\$	849.66
90B	H	9.00	CAMBRIDGE LN 115	\$	476.47
90B	H	11.00	CAMBRIDGE LN 111	\$	849.66
90B	K	44.00	ABLEMARLE CIR 312	\$	997.04
90B	L	15.00	ALBEMARLE CIR 287	\$	476.47
90B	M	17.00	ALBEMARLE CIR 281	\$	410.45
90B	M	24.00	ABELMARLE CIR 261	\$	997.04
90B	N	4.00	AMHERST DR 179	\$	846.66
90B	N	9.00	AMHERST DR 169	\$	1,078.34
90B	P	25.00	CHISWICK DR 104	\$	363.46
90B	P	28.00	CHISWICK DR 110	\$	354.70
90B	P	31.00	CHISWICK DR 116	\$	849.66
90A	G	25.00	MEADOWVIEW DR 196	\$	1,475.02
90A	H	44.00	KINGS DOWN DR 250	\$	597.95
90A	J	6.00	CHISWICK DR 173	\$	1,285.73
90A	J	7.00	CHISWICK DR 171	\$	1,311.28
90A	J	23.00	BLACKBURN DR 146	\$	849.66
90A	J	34.00	BLACKBURN DR 168	\$	1,161.10
90A	K	8.00	KINGS DOWN DR 278	\$	1,380.32
89L	A	12.00	DEVON LP 17	\$	734.22
89E	A	5.00	DEVON RD 124	\$	1,479.09
89E	A	14.00	DEVON RD 142	\$	1,482.09
89E	B	28.00	CEDARBRUSH LN 169	\$	852.66
89E	B	30	CEDARBRUSH LN 165	\$	531.46
89E	B	38.00	CEDARBRUSH LN 147	\$	1,075.34
89E	D	23.00	CEDARBRUSH LN 182	\$	1,339.83
89E	E	26.00	HILLINDALE DR 143	\$	415.87
89E	E	30.00	HILLINDALE DR 135	\$	917.90
89E	E	35.00	HILLINDALE DR 125	\$	1,218.44
78P	A	22.00	BURNT OAK TERR 12	\$	1,155.38
78P	A	23.00	BURNT OAK TERR 14	\$	1,155.38
78P	A	26.00	BURNT OAK TERR 20	\$	1,155.38
78P	A	27.00	BURNT OAK TERR 23	\$	1,155.38
78P	B	2.00	TAWNY OAK LOOP 159	\$	639.98
78P	B	9.00	BELLINGWOOD PLAZA 20	\$	1,155.38
78P	B	10.00	BELLINGWOOD PLAZA 22	\$	1,203.06
78P	B	13.00	BELLINGWOOD PLAZA 21	\$	504.99

78P	B	33.00	TAWNY OAK LOOP 113	\$	1,270.15
78P	B	36.00	FOX DEN CT 16	\$	1,103.86
78P	C	30.00	TAWNY OAK LOOP 176	\$	1,224.44
78P	C	33.00	FARTHING CT 12	\$	849.66
78P	C	36.00	FARTHING CT 18	\$	849.66
78P	C	46.00	FARTHING CT 27	\$	476.47
78P	D	4.00	KNOTTS CT 14	\$	1,099.64
78P	D	22.00	BAINBRIDGE RD 219	\$	671.75
78P	D	26.00	LEEDS TERR 16	\$	1,099.64
78P	D	27.00	LEEDS TERR 20	\$	849.66
78P	D	28.00	LEEDS TERR 24	\$	849.66
78P	D	31.00	RODMAN CT 16	\$	849.66
78P	D	41.00	RODMAN CT 36	\$	849.66
78P	D	50.00	RODMAN CT 37	\$	861.90
78P	D	51.00	RODMAN CT35	\$	849.66
78P	E	10.00	LYNNHAVEN CIR 13	\$	849.66
78P	E	11.00	LYNNHAVEN CIR 15	\$	849.66
78P	E	12.00	LYNNHAVEN CIR 17	\$	849.66
78P	E	13.00	LYNNHAVEN CIR 19	\$	849.66
78P	E	23.00	LYNNHAVEN CIR 24	\$	849.66
78P	E	25.00	LYNNHAVEN CIR 22	\$	849.66
78P	E	30.00	BRENTWOOD PL 25	\$	849.66
78P	E	32.00	BRENTWOOD PL 29	\$	849.66
78P	E	36.00	BRENTWOOD PL 37	\$	849.66
78P	E	38.00	BRENTWOOD PLACE 41	\$	417.46
78P	E	42.00	BRENTWOOD PL 49	\$	846.66
78P	E	45.00	BRENTWOOD PL 55	\$	849.66
78P	E	46.00	BRENTWOOD PL 57	\$	849.66
78P	E	47.00	BRENTWOOD PL 59	\$	849.66
78P	G	10.00	BRANTENWOOD CIR 113	\$	497.98
78P	J	19.00	STAFFORDSHIRE LN 129	\$	1,090.24
78P	J	32.00	STAFFORDSHIRE LN 103	\$	1,273.15
78P	J	33.00	WARWICKSHIRE DR 207	\$	1,215.19
78O	A	1.00	LYNNHAVEN LN 61	\$	849.66
78O	A	11.00	YORKSHIRE TERR 20	\$	849.66
78O	A	22.00	SHREWSBURY CT 30	\$	849.66
78O	A	29.00	SHREWSBURY CT 27	\$	849.66
78O	A	49.00	YORKSHIRE TERR 56	\$	849.66
78O	B	2.00	BAINBRIDGE RD 437	\$	849.66
78O	B	5.00	BAINBRIDGE RD 443	\$	849.66
78O	B	24.00	LYNNHAVEN LN 52	\$	917.90
78O	B	27.00	LYNNHAVEN LN 58	\$	849.66
78O	B	28.00	LYNNHAVEN LN 60	\$	476.47
78O	C	2.00	BAINBRIDGE RD 358	\$	849.66
78O	C	4.00	WOLF TERR 14	\$	849.66
78O	C	10.00	WOLF TERR 13	\$	920.90
78O	C	18.00	ARGONA PT 18	\$	782.11
78O	C	19.00	ARGONA PT 20	\$	782.11
78O	C	20.00	ARGONA PT 21	\$	849.66
78O	C	28.00	BAINBRIDGE RD 405	\$	849.66
78O	C	32.00	BAINBRIDGE RD 413	\$	849.66
78O	C	32.00	BAINBRIDGE RD 413	\$	849.66
78O	C	35.00	BAINBRIDGE RD 4233	\$	849.66
78O	C	36.00	BAINBRIDGE RD 425	\$	914.90
78O	D	1.00	BAINBRIDGE RD 444	\$	849.66

78O	D	15.00	BAINBRIDGE RD 430	\$	560.45
78O	D	17.00	BAINBRIDGE RD 424	\$	849.66
78O	D	20.00	BAINBRIDGE RD 418	\$	849.66
78O	D	28.00	BAINBRIDGE RD 363	\$	468.97
78O	D	31.00	BAINBRIDGE RD 357	\$	849.66
78O	D	35.00	BAINBRIDGE RD 349	\$	849.66
78O	D	40.00	BAINBRIDGE RD 335	\$	849.66
78O	E	9.00	BAINBRIDGE RD 306	\$	849.66
78O	E	14.00	HAGUE CT 13	\$	1,075.34
78O	E	16.00	BAINBRIDGE RD 316	\$	849.66
78O	E	22.00	BAINBRIDGE RD 328	\$	469.46
78O	E	26.00	BAINBRIDGE RD 336	\$	476.47
78O	F	11.00	HALIFAX CT 20	\$	781.51
78O	F	13.00	HALIFAX CT 24	\$	849.66
78O	F	18.00	HALIFAX CT 33	\$	849.66
78O	F	20.00	HALIFAX CT 31	\$	920.90
78O	F	27.00	HALIFAX CT 17	\$	849.66
78O	F	32.00	WALLINGFORD LN 103	\$	1,204.49
78O	F	38.00	KISWICK TERR16	\$	849.66
78J	A	10.00	YORKSHIRE TERR 35	\$	531.46
78J	A	26.00	BRENTWOOD PL 28	\$	849.66
78J	A	31.00	BRENTWOOD PL 44	\$	849.66
78J	A	32.00	BRENTWOOD PL 48	\$	843.66
78I	A	4.00	ROSSMORE PL 108	\$	849.66
78I	A	14.00	FERNDALE LN 127	\$	849.66
78I	A	22.00	FERNDALE LN 109	\$	917.90
78I	A	24.00	FERNDALE LN 105	\$	781.51
78I	A	26.00	FERNDALE LN 101	\$	406.27
78I	B	17.00	BAINBRIDGE RD 222	\$	1,285.73
78I	B	20.00	BAINBRIDGE RD 228	\$	1,522.25
78I	C	7.00	LEEDS TERR 70	\$	920.90
78I	C	18.00	LEEDS TERR 51	\$	849.66
78I	C	22.00	LEEDS TERR 43	\$	997.04
78I	C	23.00	LEEDS TERR 41	\$	849.66
78I	C	28.00	LEEDS TERR 31	\$	849.66
78I	C	29.00	LEEDS TERR 29	\$	849.66
78I	C	34.00	LEEDS TERR 19	\$	849.66
78I	C	35.00	LEEDS TERR 17	\$	1,191.32
78I	D	1.00	RODMAN CT 33	\$	917.90
78I	D	5.00	RODMAN CT 58	\$	849.66
78I	D	18.00	RODMAN CT 57	\$	849.66
78I	D	20.00	RODMAN CT 53	\$	849.66
78I	D	23.00	RODMAN CT 15	\$	849.66
78I	D	28.00	LEEDS TERR 38	\$	849.66
78I	D	29.00	LEEDS TERR 40	\$	849.39
78I	D	32.00	LEEDS TERR 46	\$	849.66
78I	D	34.00	LEEDS TERR 34	\$	920.90
78I	D	35.00	LEEDS TERR 52	\$	849.66
78I	E	8.00	GREENLEAF CT 26	\$	849.66
78I	E	29.00	ROCKLEDGE DR 16	\$	849.66
78I	E	34.00	ROCKLEDGE DR 268	\$	849.66
78I	F	8.00	BELLWOOD DR 18	\$	849.66
78I	F	14.00	BELLWOOD DR 28	\$	849.66
78I	F	22.00	BELLWOOD DR 33	\$	849.66
78I	F	28.00	BELLWOOD DR 17	\$	849.66

78H	A	11.00	WINDCREST RD 126	\$	476.47
78H	A	13.00	WINDCREST RD 134	\$	912.07
78H	A	18.00	WINDCREST RD 144	\$	849.66
78H	A	19.00	BAINBRIDGE RD 155	\$	1,336.83
78H	A	29.00	IDLEWOOD TERR 32	\$	849.66
78H	A	33.00	IDLEWOOD TERR 31	\$	506.12
78H	A	35.00	IDLEWOOD TERR 27	\$	849.66
78H	A	36.00	IDLEWOOD TERR 25	\$	923.90
78H	A	40.00	IDLEWOOD TERR 17	\$	849.66
78H	B	4.00	OAKLETT DR 33	\$	849.66
78H	B	6.00	OAKLETT DR 31	\$	531.46
78H	B	32.00	WINDCREST RD 113	\$	849.66
78H	B	35.00	WINDCREST RD 107	\$	920.90
78A	A	35.00	BAY COLONY TERR 20	\$	1,242.62
77P	P	13.00	JANA DR 112	\$	1,030.02
77P	Q	37.00	NORCROSS RD 124	\$	718.27
77P	R	20.00	HAMLET DR 146	\$	638.20
77O	C	14.00	WELSHPOOL RD 127	\$	719.04
77O	C	15.00	WELSHPOOL RD 129	\$	718.04
77O	D	2.00	WARRINGTON RD 107	\$	732.44
77O	D	3.00	WARRINGTON RD 109	\$	732.44
77O	D	5.00	WARRINGTON RD 113	\$	787.25
77O	D	10.00	WELSHPOOL RD 122	\$	725.04
77O	D	13.00	WELSHPOOL RD 116	\$	1,671.25
77O	D	18.00	KINGS DOWN DR 221	\$	1,426.66
77N	G	37.00	PEMBROKE CIRCLE 34	\$	793.85
77N	G	38.00	PEMBROKE CIRCLE 36	\$	722.04
77N	G	40.00	PEMBROKE CIRCLE 40	\$	654.19
77N	G	41.00	PEMBROKE CIRCLE 42	\$	871.15
77N	G	44.00	PEMBROKE CIRCLE 48	\$	722.04
77N	H	9.00	DURHAM RD 108	\$	870.54
77N	H	16.00	DURHAM RD 122	\$	1,298.45
77N	H	19.00	DURHAM RD 128	\$	1,506.45
77N	H	31.00	DUBLIN LN 222	\$	1,544.31
77N	H	37.00	DUBLIN LN 234	\$	1,311.28
77N	K	9.00	PEMBROKE CR 33	\$	722.04
77N	K	10.00	PEMBROKE CIR 31	\$	469.46
77N	K	11.00	DRUID HILLS	\$	469.46
77N	K	14.00	PEMBROKE CR 23	\$	722.04
77N	K	16.00	PEMBROKE CR 19	\$	722.04
77N	K	23.00	BERLINGWOOD LN 156	\$	862.48
77N	K	25.00	BERLINGWOOD LN 160	\$	872.88
77N	K	31.00	BERLINGWOOD LN 174	\$	736.84
77N	K	33.00	BERLINGWOOD LN 178	\$	722.04
77N	K	42.00	BERLINGWOOD LN 196	\$	785.56
77N	K	49.00	BERLINGWOOD LN 191	\$	862.91
77M	E	31.00	EFFINGHAM LN 38	\$	722.04
77M	A	2.00	BERLINGWOOD LN 179	\$	469.46
77M	A	17.00	BERLINGWOOD LN 149	\$	731.82
77M	A	21.00	BERLINGWOOD LN 141	\$	731.82
77M	A	22.00	BERLINGWOOD LN 139	\$	799.67
77M	A	25.00	BERLINGWOOD LN 133	\$	799.67
77M	A	29.00	BERLINGWOOD LN 125	\$	799.67
77M	A	31.00	BERLINGWOOD LN 121	\$	469.46
77M	B	4.00	BRIARHILL LP 142	\$	656.22

77M	B	26.00	ROCHDALE LN 22	\$	790.85
77M	B	32.00	ROCHDALE LN 34	\$	790.85
77M	B	33.00	ROCHDALE LN 36	\$	787.85
77M	B	50.00	ROCHDALE CT 58	\$	722.04
77M	B	51.00	ROCHDALE CT 60	\$	722.04
77M	B	54.00	ROCHDALE CT 66	\$	790.85
77M	C	6.00	ROCHDALE CT 83	\$	476.47
77M	C	18.00	ROCHDALE CT 59	\$	722.04
77M	C	19.00	ROCHDALE CT 57	\$	722.04
77M	D	4.00	EFFINGHAM LN 18	\$	722.04
77M	D	7.00	EFFINGHAM LN 24	\$	722.04
77M	D	15.00	BRUNSWICK PL 113	\$	722.02
77M	E	4.00	GREYSTONE CR 18	\$	722.04
77M	E	28.00	BRUNSWICK PL 120	\$	787.85
77M	E	29.00	BRUNSWICK PL 122	\$	784.85
77M	E	32.00	EFFINGHAM LN 42	\$	722.04
77M	E	43.00	EFFINGHAM LN 43	\$	799.65
77M	E	45.00	EFFINGHAM LN 39	\$	723.04
77M	F	13.00	ROSSMORE PL 127	\$	722.04
77M	F	17.00	ROSSMORE PL 119	\$	722.04
77M	F	21.00	ROSSMORE PL 111	\$	722.04
77M	F	22.00	ROSSMORE PL 109	\$	790.85
77M	F	23.00	ROSSMORE PL 107	\$	866.75
77M	F	30.00	ST GEORGE DR 765	\$	1,072.95
77M	F	36.00	ST GEORGE DR 753	\$	597.95
77M	G	6.00	ASHFORD PL 23	\$	722.04
77M	J	2.00	BUCKINGHAM CT 35	\$	779.56
77M	J	5.00	BUCKINGHAM CT 29	\$	722.04
77M	J	7.00	BUCKINGHAM CT 25	\$	722.04
77M	J	15.00	BUCKINGHAM DR 110	\$	784.85
77M	J	16.00	BUCKINGHAM DR 112	\$	722.04
77M	J	23.00	BUCKINGHAM DR 138	\$	722.04
77M	J	31.00	BUCKINGHAM DR 154	\$	539.51
77M	K	1.00	FAIRFAX TERRACE 18	\$	1,005.31
77M	K	2.00	FAIRFAX TERRACE 17	\$	1,019.87
77M	K	11.00	PUTNEY CT 12	\$	722.04
77M	K	13.00	PUTNEY CT 15	\$	722.04
77M	K	14.00	PUTNEY CT 13	\$	779.56
77M	K	18.00	BUCKINGHAM DR 129	\$	722.04
77M	K	26.00	BUCKINGHAM DR 115	\$	784.85
77M	K	29.00	BUCKINGHAM DR 109	\$	722.04
77M	K	30.00	BUCKINGHAM DR 107	\$	722.04
77M	K	31.00	BUCKINGHAM DR 105	\$	784.85
77M	K	39.00	TAWNEY OAK LP 112	\$	1,537.36
77M	L	23.00	ADLER LN 145	\$	1,091.55
77M	M	8.00	WELLINGTON CT 16	\$	722.04
77M	M	12.00	WELLINGTON CT 24	\$	735.85
77M	M	17.00	WELLINGTON CT 34	\$	531.46
77M	M	19.00	WELLINGTON CT 38	\$	722.04
77M	M	25.00	WELLINGTON CT 33	\$	722.04
77M	M	30.00	WELLINGTON CT 21	\$	476.47
77M	M	31.00	WELLINGTON CT 19	\$	722.04
77M	M	34.00	WELLINGTON CT 13	\$	722.04
77M	N	28.00	ST GEORGE DR 625	\$	951.82
77M	N	40.00	ST GEORGE DR 613	\$	864.30

77M	N	41.00	ST GEORGE DR 611	\$	858.33
77M	N	42.00	ST GEORGE DR 609	\$	864.33
77M	N	43.00	ST GEORGE DR 607	\$	544.94
77L	A	2.00	ARDEN PL 20	\$	956.61
77L	A	5.00	ARDEN PL 26	\$	722.04
77L	A	13.00	ARDEN PL 23	\$	722.04
77L	A	17.00	ARDEN PL 15	\$	736.84
77L	A	25.00	FOXWELL LN 115	\$	722.04
77L	B	13.00	FOXWELL LN 116	\$	417.46
77L	C	21.00	WESTCHESTER DR 141	\$	1,143.38
77L	C	28.00	WESTCHESTER DR 127	\$	796.92
77L	C	34.00	WESTCHESTER DR 115	\$	1,547.31
77L	D	17.00	INNISBROOKE TERRACE 41	\$	871.25
77L	D	20.00	INNISBROOKE TERRACE 44	\$	863.75
77L	D	25.00	INNISBROOKE TERR 32	\$	476.47
77L	D	26.00	INNISBROOKE TERRACE 30	\$	722.04
77L	E	2.00	QUEENSBURY LN 15	\$	889.07
77L	E	29.00	SEDGEMOOR LN 40	\$	664.04
77L	F	2.00	SHANNONDALE LN 22	\$	871.27
77L	F	8.00	SHANNONDALE LN 34	\$	973.11
77L	F	9.00	SHANNONDALE LN 36	\$	1,083.35
77L	F	20.00	SHANNONDALE LN 58	\$	1,066.50
77L	F	21.00	SHANNONDALE LN 57	\$	990.67
77L	F	26.00	SHANNONDALE CT 13	\$	936.13
77L	F	29.00	SHANNONDALE LN 43	\$	973.11
77L	G	1.00	SHANNONDALE LN 41	\$	980.51
77L	J	6.00	BERLINGWOOD CT 17	\$	722.04
77L	J	37.00	BRIARHILL TERRACE 20	\$	888.95
77L	J	41.00	BRIARHILL TERR 28	\$	476.47
77L	J	43.00	BRIARHILL TERRACE 32	\$	722.04
77L	K	2.00	BRIARHILL TERRACE 33	\$	722.04
77L	K	28.00	BRIARHILL LP 128	\$	719.04
77L	L	9.00	BRIARHILL LP 157	\$	722.04
77L	L	17.00	BRIARHILL LP 135	\$	873.31
77L	M	4.00	SEDGEMOOR CT 17	\$	722.04
77L	M	7.00	SEDGEMOOR LN 45	\$	722.04
77L	M	13.00	SEDGEMOOR LN 33	\$	795.25
77L	M	14.00	SEDGEMOOR LN 31	\$	790.85
77L	M	30.00	LEVEN LINKS CT 30	\$	816.05
77L	N	1.00	LEVEN LINKS CT 39	\$	719.04
77L	N	2.00	LEVEN LINKS CT 37	\$	722.04
77L	N	6.00	LEVEN LINKS CT 29	\$	722.04
77L	N	12.00	LEVEN LINKS CT 17	\$	793.85
77L	N	17.00	FERNDALE LN 102	\$	524.45
77L	N	20.00	FERNDALE LN 108	\$	888.95
77L	N	25.00	FERNDALE LN 118	\$	790.85
77K	C	5.00	CROMWELL LN 169	\$	597.95
77K	D	11.00	BERLINGWOOD LN 118	\$	1,058.63
77K	D	13.00	BELINGWOOD LN 122	\$	939.38
77J	A	10.00	BRIARWOOD DR 331	\$	1,124.58
77J	B	30.00	DARWIN LN 135	\$	987.91
77J	J	32.00	MORRIS LANE 103	\$	1,197.37
77I	C	10.00	DARWIN LANE 124	\$	1,083.45
77I	D	9.00	KINGS DOWN DR 117	\$	1,080.45
77I	H	12.00	LAVER LN 112	\$	1,119.53

77I	H	18.00	LAVER LAN 124	\$	1,208.71
77H	E	10.00	ANGLEWOOD DR 184	\$	1,062.21
77F	G	30.00	WESTCHESTER DR 138	\$	1,275.31
77F	G	33.00	ARDEN PL 12	\$	722.04
77F	H	2.00	GREENWELL RD 104	\$	1,048.81
77F	H	8.00	GREENWELL RD 116	\$	1,016.45
77F	H	10.00	GREENWELL RD 120	\$	1,016.45
77F	H	11.00	GREENWELL RD 122	\$	1,016.45
77F	H	14.00	GREENWELL RD 128	\$	1,016.45
77F	H	15.00	GREENWELL RD 130	\$	1,237.21
77F	H	17.00	GREENWELL RD 134	\$	1,016.45
77F	H	23.00	GREENWELL RD 146	\$	1,016.45
77F	H	26.00	GREENWELL RD 152	\$	1,128.58
77F	H	27.00	GREENWELL RD 154	\$	1,016.45
77F	H	28.00	GREENWELL RD 156	\$	1,016.45
77E	A	4.00	GREENWELL RD 165	\$	1,016.45
77E	A	5.00	GREENWELL RD 161	\$	1,142.38
77E	A	7.00	GREENWELL RD 153	\$	1,315.31
77E	A	9.00	ALANDALE COURT 14	\$	532.50
77E	A	10.00	ALANDALE CT 16	\$	1,072.67
77E	A	13.00	ALANDALE CT 15	\$	1,016.45
77E	A	22.00	GREENWELL RD 133	\$	578.41
77E	A	24.00	GREENWELL RD 129	\$	829.28
77E	A	28.00	GREENWELL RD 121	\$	1,016.45
77E	B	3.00	CLIFFSIDE DR 106	\$	1,251.32
77E	B	7.00	CLIFFSIDE CT 17	\$	1,005.06
77E	B	9.00	CLIFFSIDE CT 13	\$	1,005.06
77E	C	15.00	CLIFFSIDE DR 129	\$	1,005.06
77E	C	17.00	CLIFFSIDE DR 125	\$	1,005.06
77E	C	21.00	CLIFFSIDE DR 117	\$	1,122.77
77B	B	13.00	DARTMOOR DR 118	\$	924.94
77B	D	1.00	SHEFFIELD DR 151	\$	1,066.96
77B	E	33.00	SHEFFIELD DR 200	\$	1,242.11
76L	B	18.00	NEWCOM CT 13	\$	1,421.11
76E	B	19.00	WOODLANDS CR	\$	1,566.75
65O	A	1.00	DARTMOOR DR 200	\$	1,203.36
65O	A	20.00	SHEFFIELD DR 218	\$	1,050.47
65O	A	28.00	SHEFFIELD DR 202	\$	847.96
65O	B	14.00	SHEFFIELD DR 219	\$	842.60
65O	B	17.00	SHEFFIELD DR 213	\$	1,036.45
65O	C	19.00	LANCASTER CT 43	\$	1,219.73
65L	F	7.00	SUMMERTIME LANE 29	\$	1,248.42
65L	G	12.00	BRENNINGHAM LN 31	\$	1,255.82
65L	G	25.00	SUMMERTIME LN 30	\$	789.18
65L	H	13.00	BENNINGHAMN CT 71	\$	1,238.02
65J	A	17.00	KING ARTHUR CT 28	\$	1,106.20
65J	G	10.00	AVON LN 120	\$	974.25
65J	H	21.00	AVON LN 105	\$	1,093.75
65G	A	7.00	ROBIN HOOD CT 23	\$	1,185.93
65G	A	8.00	ROBIN HOOD CT 21	\$	970.11
65E	B	13.00	HOMBERG CT 79	\$	1,797.16
65E	B	18.00	HOMBERG LANE 26	\$	1,444.57
65E	B	27.00	HOMBERG LANE 46	\$	1,442.31
104H	A	16.00	MACFARLIN DR 134	\$	417.46
104H	A	21.00	MACFARLIN PL 50	\$	476.47


104H	B	3.00	LANCASTER RD 114	\$	1,208.13
104H	B	4.00	LANCASHIRE RD 116	\$	1,599.99
104H	B	18.00	MACDUFF PL 15	\$	853.49
104H	B	27.00	MACDUFF DR 130	\$	934.43
104H	C	57.00	WIMBERLY RD 544	\$	928.43
104H	E	7.00	MACDUFF DR 145	\$	847.49
104H	E	16.00	MACDUFF DR 127	\$	531.46
104H	E	59.00	LANCASWHIRE CT 30	\$	1,211.71
104H	E	60.00	LANCASHIRE CT 32	\$	859.13
104A	B	25.00	LASWELL LN 148	\$	1,402.10
104A	C	8.00	MARLBORO DR 104	\$	1,341.89
104A	C	9.00	MARLBORO DR 106	\$	1,458.51
104A	C	15.00	REEDS COVE CT 18	\$	853.49
104A	C	37.00	MARLBORO DR 138	\$	1,338.89
104A	D	15.00	WIMBERLY RD 509	\$	1,242.61


104A	D	29.00	ARROWROCK PL 32	\$	847.49
104A	D	30.00	ARROWROCK PL 34	\$	531.46
104A	D	33.00	ARROWROCK PL 37	\$	774.90
104A	D	35.00	ARROWROCK PL 33	\$	934.43
104A	E	10.00	ARROWROCK RD 132	\$	1,468.70
104A	E	16.00	QUINBY LN 163	\$	531.46
104A	E	22.00	QUINBY LN 145	\$	850.49
104A	E	29.00	QUINBY LN 131	\$	700.00
104A	E	36.00	QUINBY CT 14	\$	777.90
104A	E	37.00	QUINBY CT 16	\$	777.90
104A	E	38.00	QUINBY CT 18	\$	777.90
104A	F	2.00	QUINBY LN 102	\$	844.49
104A	F	14.00	QUINBY LN 126	\$	774.90
104A	F	15.00	QUINBY LN 128	\$	850.49
104A	F	33.00	QUINBY LN 170	\$	1,396.55
104A	F	47.00	NATCHEZ CIRCLE 173	\$	1,024.37
104A	H	25.00	NATCHEZ CIRCLE 125	\$	1,021.92
104A	H	36.00	WESTCHESTER DR 751	\$	1,465.70
103L	B	5.00	BEACHWOOD DR 541	\$	1,451.59
103L	B	12.00	MENTEITH CIRCLE 30	\$	923.45
103L	B	16.00	MENTEITH CIRCLE 33	\$	847.49
103L	B	37.00	STRATFORD LN 16	\$	847.49
103K	A	40.00	CHAMBERLAIN DR 122	\$	410.45
103K	A	43.00	CHAMBERLAIN DR 128	\$	847.49
103K	B	4.00	OAK TERR 14	\$	777.90
103K	B	6.00	OAK TERR 18	\$	774.90
103K	B	13.00	OAK CT 37	\$	777.90
103K	B	19.00	BEACHWOOD DR 574	\$	777.90
103K	B	21.00	BEACHWOOD DR 580	\$	531.46
103K	B	30.00	HATHAWAY CIR 16	\$	476.47
103K	B	44.00	HATHAWAY DR 147	\$	1,011.53
103K	C	4.00	HATHAWAY DR 144	\$	469.46
103K	C	37.00	BEACHWOOD DR 588	\$	777.90
103K	C	43.00	POPLAR CT 23	\$	850.49
103K	D	6.00	TEADWOOD TERR 19	\$	641.86
103K	D	23.00	BEACHWOOD DR 583	\$	847.49
103K	D	33.00	WALNUT TERR 24	\$	483.45
103K	D	38.00	WALNUT TERR 14	\$	777.90
103K	D	39.00	WALNUT TERR 12	\$	777.90
103K	D	44.00	POPLAR PL 33	\$	928.47
103K	D	50.00	POPLAR PL 34	\$	476.47
103K	D	56.00	CHESTNUT CT 25	\$	844.51
103F	B	3.00	CASTLEWOOD DR 104	\$	847.49
103F	B	14.00	CASTLEWOOD DR 126	\$	847.49
103F	B	30.00	CASTLEWOOD DR 160	\$	847.49
103F	B	47.00	CASTLEWOOD DR 139	\$	417.46
103F	C	13.00	BARBERRY DR 143	\$	847.49
103F	C	17.00	BARBERRY DR 135	\$	847.49
103F	D	1.00	MARMADUKE DR 548	\$	1,500.63
103F	D	10.00	MARMADUKE DR 566	\$	1,383.99
103F	D	21.00	SEYTON DR 116	\$	843.49
103F	D	50.00	HATHAWAY PL 107	\$	850.49
103F	E	12.00	HATHAWAY DR 124	\$	417.46
103E	A	12.00	BARBERRY CT 17	\$	847.49
103E	A	33.00	DUNLEVY DR 138	\$	847.49


103E	B	2.00	DUNLEVY DR 149	\$	476.47
103E	B	35.00	BEACHWOOD DR 512	\$	1,308.51
103E	B	42.00	BEACHWOOD DR 524	\$	1,451.59
103E	C	3.00	SCARBOROUGH DR 187	\$	1,797.78
103E	C	62.00	CAMBERLEY PL 23	\$	476.47
103E	D	65.00	NOTTSDALE PL 32	\$	847.49
103E	D	72.00	NOTTSDALE PL 18	\$	356.86
103E	D	74.00	NOTTSDALE PL 14	\$	531.46
103E	E	38.00	SCARBOROUGH DR 124	\$	1,471.70
103E	E	50.00	BROADSTONE PL 37	\$	2,879.59
103E	E	61.00	BROADSTONE DR 133	\$	2,930.81
103E	F	63.00	AYRSHIRE DR 126	\$	410.45
103D	A	31.00	CRANLEIGH TERR 21	\$	925.45
103D	A	33.00	CRANLEIGH TERR 17	\$	410.45
103D	B	3.00	BELLSHIRE RD 29	\$	847.49
103D	B	19.00	CHIPMAN CT 21	\$	531.46
103D	C	7.00	BEACHWOOD CT 58	\$	1,500.63
103D	C	40.00	AVALON RD 28	\$	847.49
103D	C	41.00	AVALON RD 30	\$	849.49
103D	C	60.00	AVALON CT 52	\$	476.47
103D	C	75.00	AVALON RD 15	\$	476.47
103D	C	77.00	BEACHWOOD DR 445	\$	1,468.70
103D	D	11.00	WALTON HEATH DR 122	\$	1,320.06
103D	E	43.00	AYRSHIRE DR 103	\$	1,680.30
103D	E	45.00	SCARBOROUGH DR 168	\$	1,149.05
103D	F	10.00	WALTON HEATH PL 16	\$	850.49
103D	F	14.00	WALTON HEATH PL 26	\$	1,707.97
103D	F	17.00	WALTON HEATH PL 25	\$	850.49
103D	F	62.00	LINDERICK PL 11	\$	777.90
103C	A	14.00	HORNBY PT 26	\$	524.45
103C	B	2.00	YORKTOWN CT 18	\$	925.43
103C	B	25.00	YORKTOWN CT 21	\$	847.49
103C	B	27.00	YORKTOWN CT 17	\$	847.49
103C	B	30.00	MALVERN RD 237	\$	1,471.51
103C	C	24.00	BELSHIRE RD 45	\$	777.90
103C	C	25.00	BELSHIRE RD 43	\$	777.90
103C	C	33.00	WOODMERE PL 16	\$	847.49
103C	C	46.00	WOODMERE PL 36	\$	847.49
103C	C	64.00	WOODMERE PL 41	\$	487.47
103C	D	11.00	MALVERN CT 12	\$	1,422.15
103C	E	2.00	MARMADUKE DR 472	\$	1,755.48
103C	E	7.00	RUSHAM RD 20	\$	844.51
103C	E	8.00	RUSHAM RD 22	\$	777.90
103C	E	10.00	RUSHAM RD 30	\$	777.90
103C	E	11.00	RUSHAM RD 32	\$	838.36
103C	E	12.00	RUSHAM RD 34	\$	531.46
103C	E	21.00	RUSHAM RD 17	\$	531.46
103C	E	29.00	RUSHAM CIRCLE 47	\$	847.49
103C	E	40.00	MARMADUKE DR 514	\$	1,129.61
103C	E	47.00	MARMADUKE DR 528	\$	1,191.29
103C	E	48.00	MARMADUKE DR 530	\$	1,237.33
103C	E	50.00	MARMADUKE DR 534	\$	1,451.59
103C	E	52.00	MARMADUKE DR 538	\$	2,903.20
103C	E	61.00	CLARENDON ROAD 22	\$	1,011.53
103C	E	70.00	CLARENDON PL 40	\$	838.36

103C	E	72.00	CLARENDON PL 37	\$	465.47
103C	E	89.00	EBSWORTH RD 22	\$	417.46
103C	E	91.00	EBSWORTH RD 26	\$	847.49
103C	E	97.00	EBSWORTH RD 15	\$	847.49
103C	E	100.00	MARMADUKE DR 515	\$	1,383.99
103C	E	106.00	MARMADUKE DRIVE 503	\$	638.20
103C	E	118.00	ROUNDTREE CT 29	\$	774.92
103B	A	21.00	FINSBURY CT 21	\$	777.90
103B	A	29.00	FINSBURY LN 142	\$	777.90
103B	A	37.00	ELIZABETH DR 138	\$	777.90
103B	A	42.00	MARMADUKE DR 353	\$	1,188.79
103B	A	60.00	MARMADUKE DR 319	\$	1,082.42
103B	B	2.00	MARMADUKE DR 145	\$	1,195.16
103B	B	34.00	DEWSBURY CT 16	\$	774.90
103B	B	42.00	DONCASTER CT 16	\$	468.70
103B	B	61.00	MARMADUKE DR 427	\$	1,357.94
103B	B	63.00	MARMADUKE DR 423	\$	1,622.04
103B	B	64.00	MARMADUKE DR 421	\$	1,336.18
103B	B	71.00	DONNBROOK DR 141	\$	777.90
103B	B	73.00	DONNBROOK DR 137	\$	777.90
103B	B	75.00	DONNBROOK DR 133	\$	777.90
103B	B	86.00	DONNBROOK DR 113	\$	777.90
103B	B	89.00	DONNBROOK DR 107	\$	777.90
103B	B	90.00	DONNBROOK DR 105	\$	777.90
103B	C	12.00	MARMADUKE DR 336	\$	1,191.79
103B	C	19.00	MARMADUKE DR 350	\$	1,213.84
103B	C	24.00	MARMADUKE DR 400	\$	1,104.47
780	C	11.00	WOLF TERR 11	\$	849.66
142O	A	35.00	EVERGREEN CR	\$	1,032.35
162B	E	8.00	BROKEN BOW DR 5018	\$	596.37
150O	K	7.01	WARPATH DR 3314	\$	565.95
150J	J	27.01	SHAWNEE RD 3049	\$	537.66
150J	J	35.01	SHAWNEE RD 3033	\$	492.66
149O	A	8.00	MINEOLA TRL 9016	\$	938.31
149O	A	44.01	CHEROKEE TRL	\$	731.44
149O	B	19.00	MINEOLA TRL 9025	\$	1,139.50
149O	D	6.00	COWETA DR 2137	\$	739.88
149O	F	24.00	TONTO DR 4029	\$	930.15
149O	F	29.00	TONTO DR 4019	\$	845.40
149O	G	10.00	WINNEBAGO DR 2024	\$	697.61
149O	G	12.00	WINNEBAGO DR 2030	\$	712.06
149O	G	18.00	WINNEBAGO DR 2042	\$	1,043.70
149O	H	30.00	WINNEBAGO DR 2053	\$	1,024.07
149O	H	40.00	WINNEBAGO DR 2033	\$	851.37
149O	H	52.00	WINNEBAGO DR 2007	\$	854.37
149O	H	54.00	WINNEBAGO DR 2003	\$	854.37
149O	K	9.00	PIMA PL 1124	\$	983.25
149O	K	12.00	PIMA PL 1130	\$	898.34
149O	M	6.00	PIMA DR 9108	\$	1,123.87
149O	M	10.00	PIMA DR 9116	\$	1,024.07
149N	E	56.01	SENECA CR	\$	551.44
149J	D	30.01	CHICKASAW DR 209	\$	719.80
149J	E	34.00	CHOCTAW LN 33	\$	1,080.66
149J	H	11.00	PIMA DR 8922	\$	983.25

149J	H	13.00	PIMA DR 8926	\$	900.86
149G	D	5.00	CRAZY HORSE DR 5008	\$	973.65
149G	D	33.00	CRAZY HORSE DR 5064	\$	1,184.31
149G	E	7.00	CRAZY HORSE DR 5001	\$	983.25
149G	E	10.00	TAMA TRACE 4	\$	854.37
149D	D	83.00	HOLOPAW LN 6005	\$	1,128.46
149B	E	21.00	WHITE HORSE DR 2104	\$	938.31
149B	H	2.00	WHITE HORSE DR 2202	\$	938.31
138P	A	34.01	GUA DR 4018	\$	896.62
138P	A	38.00	EWA DR 1039	\$	1,074.78
138P	B	8.00	OSTEGO DR 5047	\$	811.88
138P	E	24.00	ALAPATTAH CIRCLE 2071	\$	1,282.83
138P	E	34.00	ALAPATTAH CIRCLE 2051	\$	818.00
138O	B	4.00	BROKEN ARROW DR 167	\$	943.44
138O	C	15.00	OCALALA TR	\$	943.74
138O	C	22.00	UNO LN 1053	\$	759.02
138O	C	24.00	UNO LANE 1049	\$	1,145.48
138O	C	37.00	UNO LN 1023	\$	762.02
138O	D	10.00	OCALALA TRL 3003	\$	1,298.66
138O	D	15.00	UNO LN 1018	\$	1,035.02
138O	E	22.00	UNO LN 1004	\$	969.54
138O	E	27.00	OCALALA TRL 3010	\$	943.74
138O	F	12.00	MOONBEAM TRL 4020	\$	698.55
138O	F	16.00	MOONBEAM TRL 4034	\$	1,256.72
138O	F	39.01	MOONBEAM TRAIL-20FT STRIP	\$	586.29
138O	G	24.01	GERONIMO, GUA DR-20FT STRIP	\$	503.87
138O	G	29.00	GUA DR 4025	\$	479.54
138O	G	29.01	GUA DR 4023	\$	759.02
138J	C	8.00	TALAHATCHIE DR 7015	\$	986.62
138J	C	50.00	TSALA DR 504	\$	776.32
138J	D	3.00	TEKESTA RIDGE 1023	\$	698.54
138J	E	4.00	SARATOGA DR 8006	\$	701.54
138J	E	5.00	SARATOGA DR 8008	\$	698.54
138J	E	6.00	SARATOGA DR 8010	\$	698.54
138J	E	7.00	SARATOGA DR 8012	\$	698.54
138J	F	3.00	WALLA WALLA TR 9002	\$	698.54
138J	F	4.00	WALLA WALLA TR 9004	\$	698.54
138I	E	21.00	OCEOLA CIRCLE 1015	\$	956.72
138I	G	18.00	MERRIMAC TRL	\$	1,156.64
138A	B	3.00	OKLAHOMA CT 3020	\$	978.36







FFG

FFG

FFG

FFG

FFG

FFG

FFG

FFG

FFG

FFG

FFG

FFG

FFG

FFG

FFG

FFG

FFG

FFG

FFG

FFG

FFG

FFG

FFG

FFG

FFG

FFG

FFG

FFG

FFG

FFG

FFG

FFG

FFG

FFG

FFG

FFG

FFG

FFG

FFG

FFG

FFG

FFG

FFG

FFG

FFG

FFG

FFG

FFG

FFG
FFG
FFG
FFG
FFG
FFG
FFG
FFG
FFG
FFG
FFG
FFG



FFG
FFG
FFG
FFG
FFG
FFG
FFG
FFG
FFG
FFG
FFG
FFG
FFG
FFG
FFG
FFG
FFG
FFG
FFG
FFG
FFG
FFG
FFG
FFG
FFG
FFG
FFG
FFG
FFG
FFG
FFG
FFG
FFG
FFG
FFG
FFG
FFG
FFG
FFG



FFG
FFG
FFG
FFG
FFG
FFG
FFG
FFG

FFG
FFG
FFG
FFG
FFG
FFG
FFG
FFG
FFG
FFG
FFG
FFG
FFG
FFG
FFG

Tansi
Tansi
Tansi
Tansi
Tansi
Tansi
Tansi
Tansi



Tansi
Tansi
Tansi
Tansi
Tansi



Tansi
Tansi
Tansi
Tansi
Tansi
Tansi
Tansi
Tansi
Tansi
Tansi
Tansi
Tansi
Tansi
Tansi
Tansi
Tansi
Tansi
Tansi
Tansi
Tansi
Tansi
Tansi
Tansi

